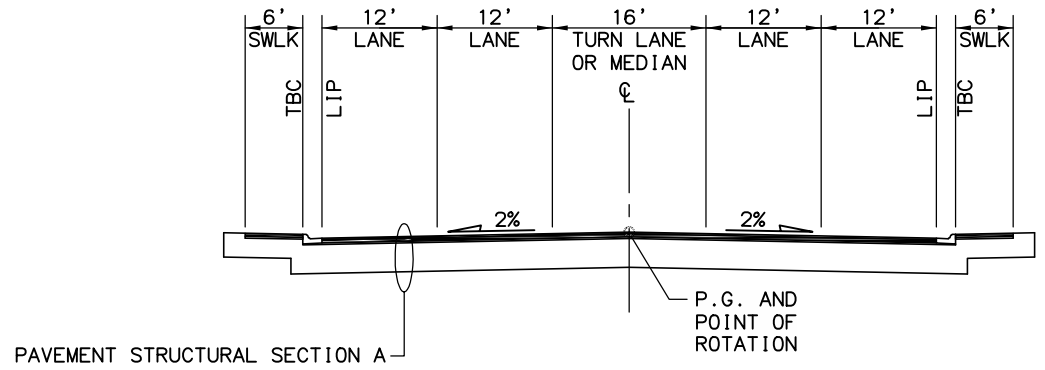
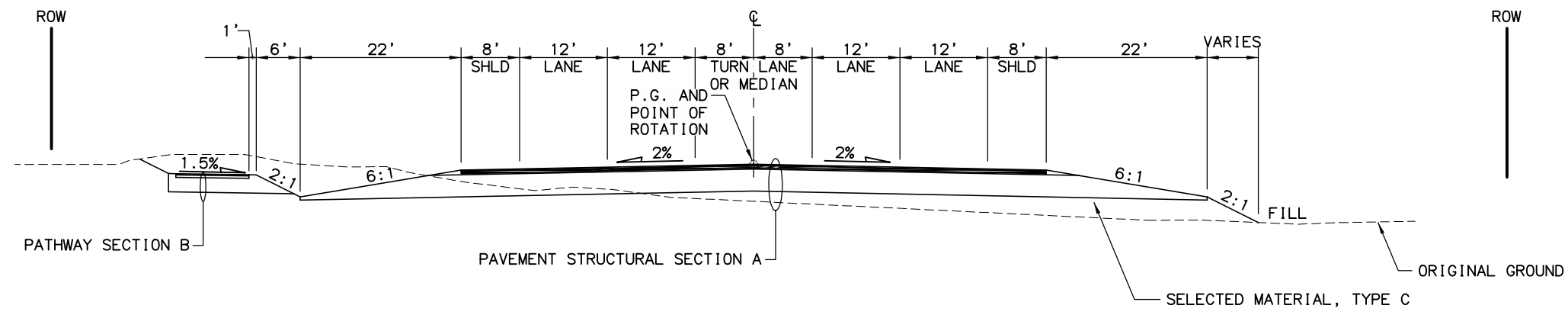


REVISIONS			STATE	PROJECT DESIGNATION	YEAR	SHEET NO.	TOTAL SHEETS
NO.	DATE	DESCRIPTION					
			ALASKA	54830	2015	B1	B3

SHEET	STATION TO STATION	OFFSET	CUT/FILL	SLOPE	REMARKS
F1	"S" 11+50 TO "S" 13+00	LT	CUT	1.5:1	CATCH W/I ROW



STERLING HIGHWAY - 4-LANE, DIVIDED WITH TWO-WAY LEFT-TURN LANE
 "S" STA 3+34.41 TO "S" STA 7+00
 "S" STA 529+50 TO "S" STA 583+52.21



STERLING HIGHWAY - 4-LANE, DIVIDED WITH TWO-WAY LEFT-TURN LANE
 "S" STA 7+00 TO "S" STA 42+75

H:\Jobs\13-017 Sterling Highway Safety Corridor Study\04-Preliminary Engineering Report\CAD\Drawings\13017_04_B01-BOX.1=10.12/01/14 at 1:44:44 PM by CDB
 DRAWING LOCATION
 H:\Jobs\13-017 Sterling Highway Safety Corridor Study\04-Preliminary Engineering Report\CAD\Drawings\13017_04_B01-BOX.1=10.12/01/14 at 1:44:44 PM by CDB
 SCALE
 LAYOUT MODEL
 XREFS
 DESIGNED BY CAB
 CHECKED BY DRL
 DRAFTED BY CDB

STATE OF ALASKA
 DEPARTMENT OF TRANSPORTATION
 AND PUBLIC FACILITIES

**STERLING HIGHWAY SAFETY CORRIDOR
 STERLING TO SOLDOTNA**

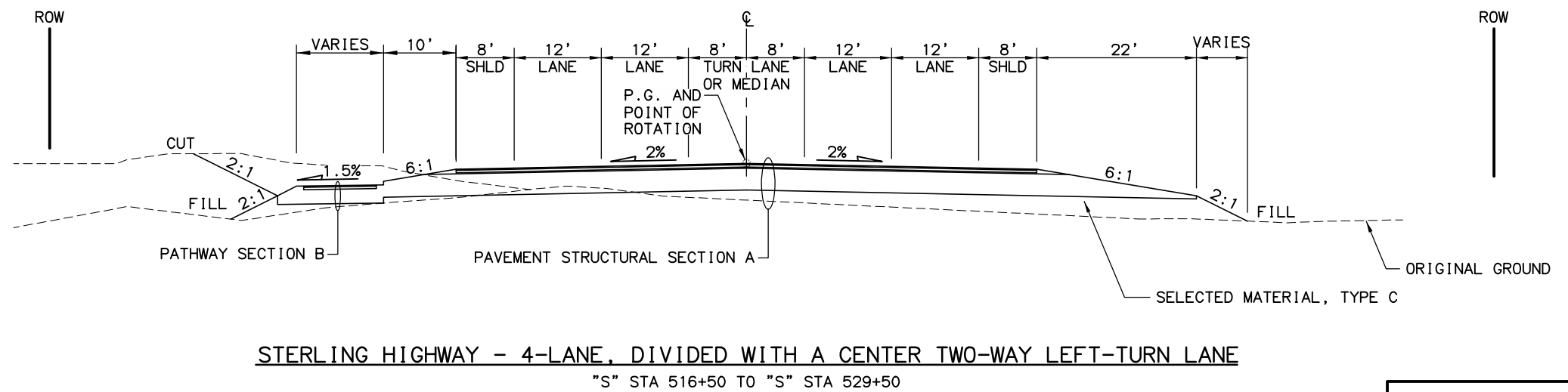
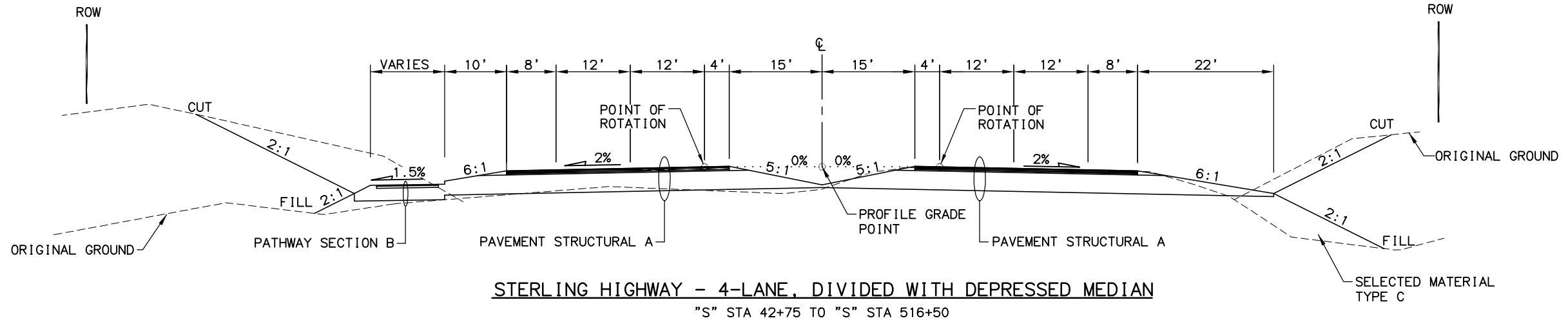
TYPICAL SECTIONS

HATTENBURG DILLEY & LINNELL

REVISIONS			STATE	PROJECT DESIGNATION	YEAR	SHEET NO.	TOTAL SHEETS
NO.	DATE	DESCRIPTION	ALASKA	54830	2015	B2	B3

SHEET	STATION TO STATION	OFFSET	CUT/FILL	SLOPE	REMARKS
F3	"S" 62+50 TO "S" 65+00	RT	CUT	1.5:1	CATCH W/I ROW
F5	"S" 105+00 TO "S" 106+00	RT	CUT	1.5:1	CATCH W/I ROW
F6	"S" 115+50 TO "S" 116+50	LT	FILL	1.5:1	CATCH W/I ROW
F11/F12	"S" 246+00 TO "S" 249+00	RT	FILL	1.5:1	CATCH W/I ROW
F21/F22	"S" 463+00 TO "S" 471+00	LT	CUT	1.5:1	CATCH W/I ROW
F23	"S" 495+50 TO "S" 497+50	LT	CUT	1.5:1	CATCH W/I ROW
F23	"S" 500+00 TO "S" 501+00	LT	FILL	1.5:1	CATCH W/I ROW

DESIGNED BY: CAB
 CHECKED BY: DRL
 DRAFTED BY: CDB
 XREFS
 SCALE
 LAYOUT MODEL
 DATE TIME
 DATE TIME
 DRAWING LOCATION



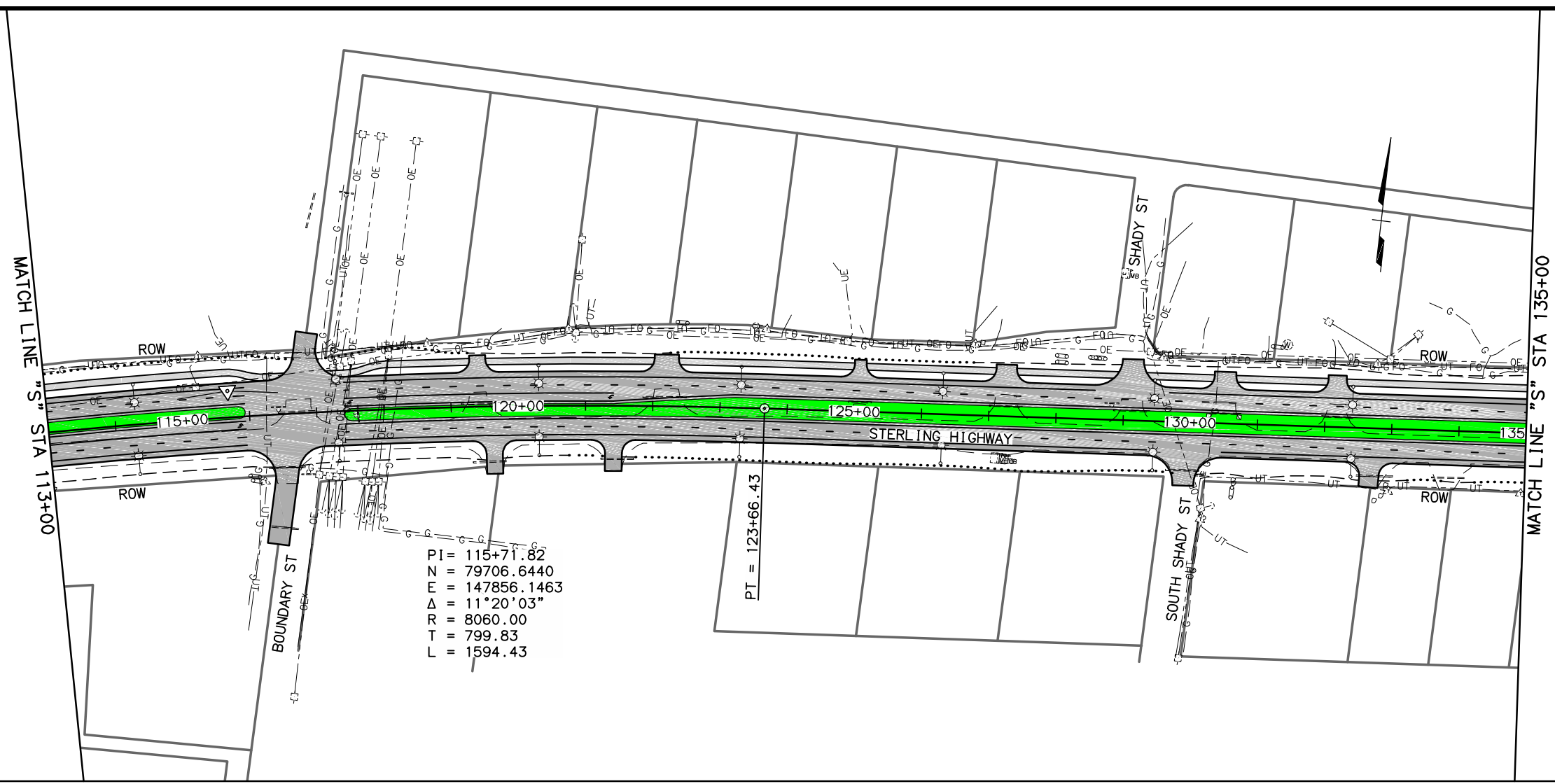
STATE OF ALASKA
 DEPARTMENT OF TRANSPORTATION
 AND PUBLIC FACILITIES
**STERLING HIGHWAY SAFETY CORRIDOR
 STERLING TO SOLDOTNA**

 TYPICAL SECTIONS

HATTENBURG DILLEY & LINNELL

H:\Jobs\13-017 Sterling Highway Safety Corridor Study\04-Preliminary Engineering Report\CAD\Drawings\13017_04_F01-F26.1=1.02/17/15 at 10:36:56 AM by CDB
 XREFS
 DESIGNED BY CAB
 CHECKED BY DRL
 DRAFTED BY CDB
 SCALE
 LAYOUT F1-F10
 DATE TIME
 DRAWING LOCATION
 H:\Jobs\13-017 Sterling Highway Safety Corridor Study\04-Preliminary Engineering Report\CAD\Drawings\13017_04_F01-F26.1=1.02/17/15 at 10:36:56 AM by CDB

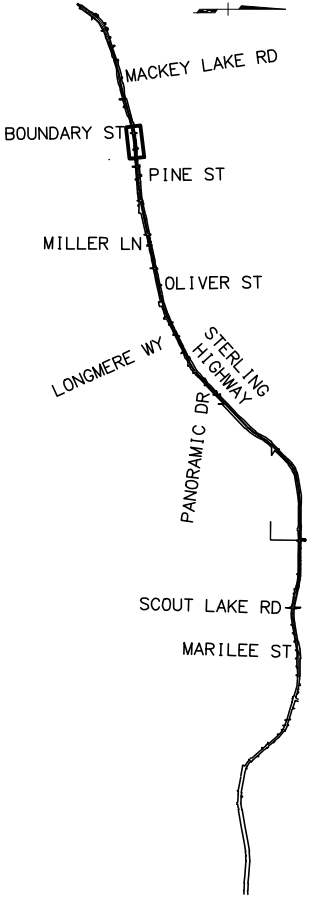
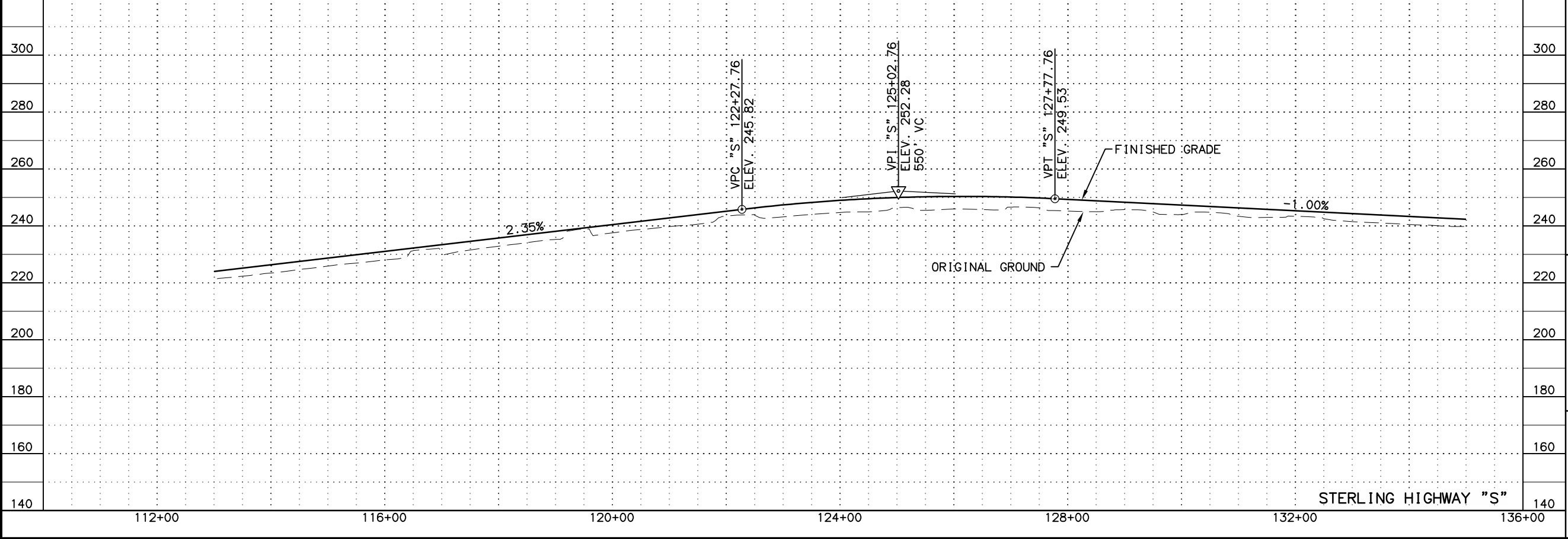
MATCH LINE "S" STA 113+00



MATCH LINE "S" STA 135+00

PI = 115+71.82
 N = 79706.6440
 E = 147856.1463
 Δ = 11°20'03\"
 R = 8060.00
 T = 799.83
 L = 1594.43

PT = 123+66.43

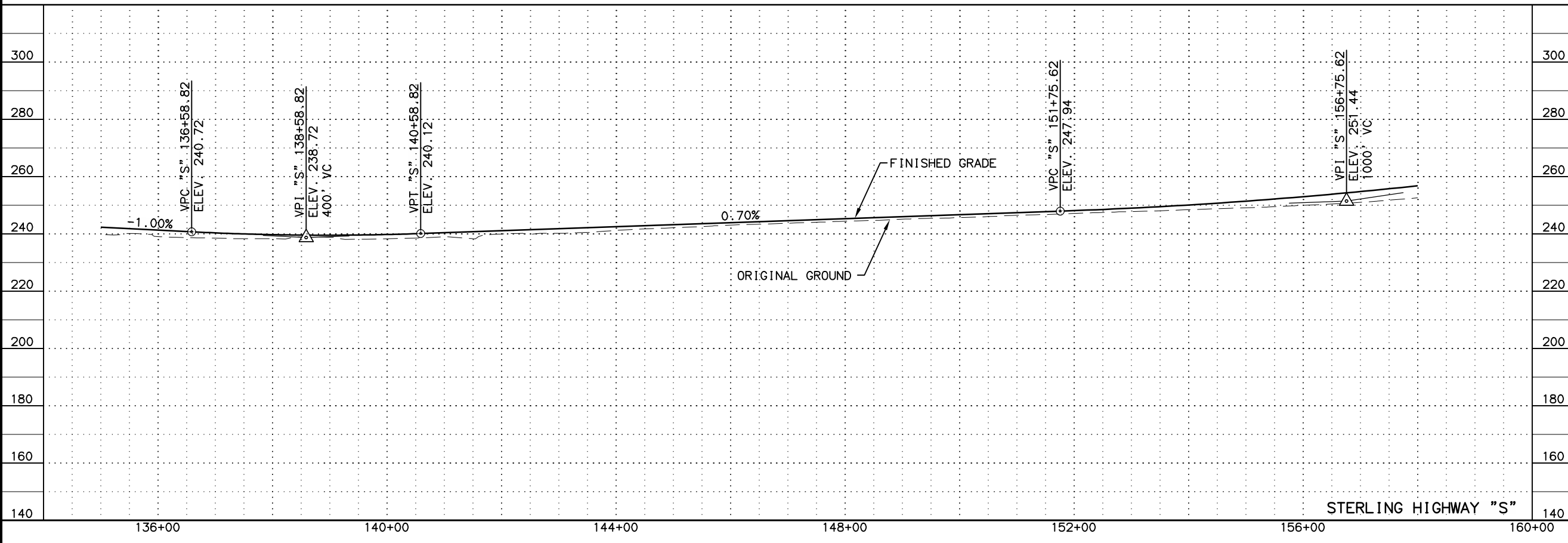
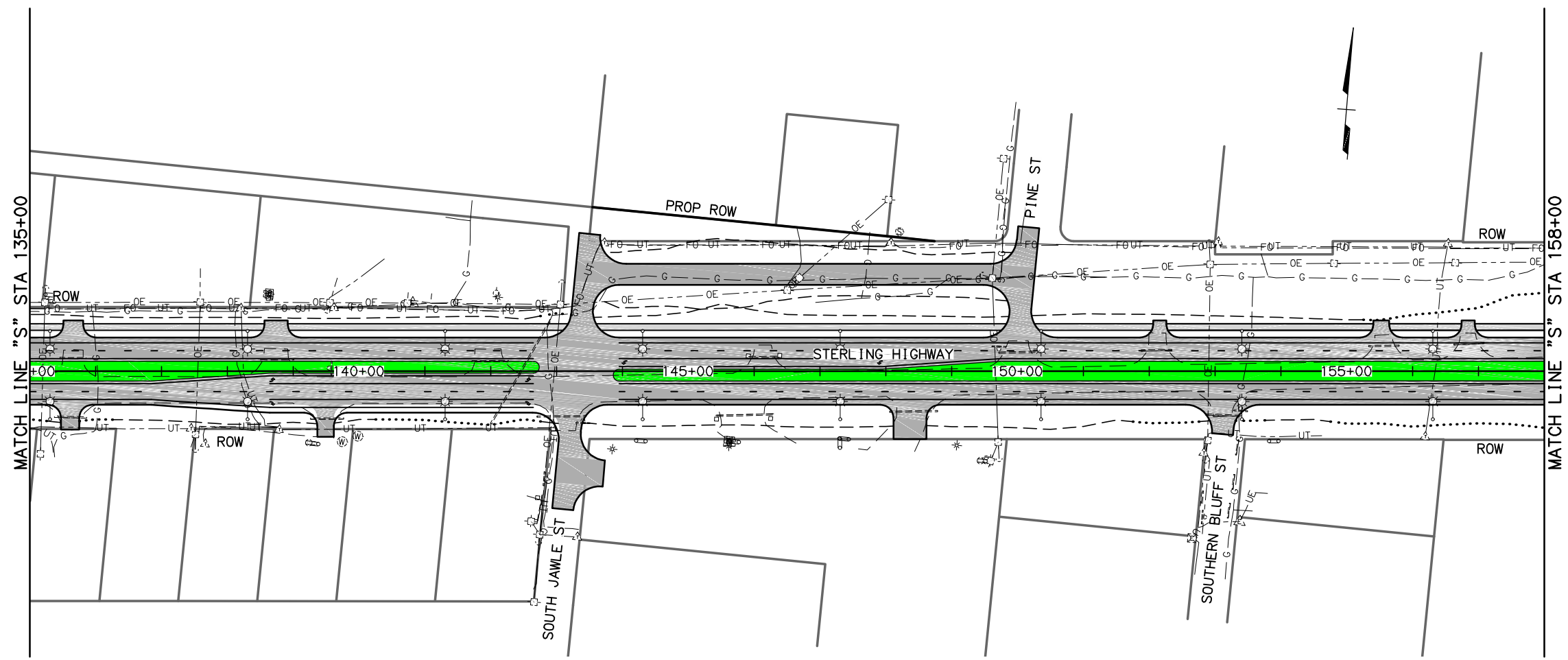


WORK IN PROGRESS
 This document represents current concepts as of (See date @ left border)

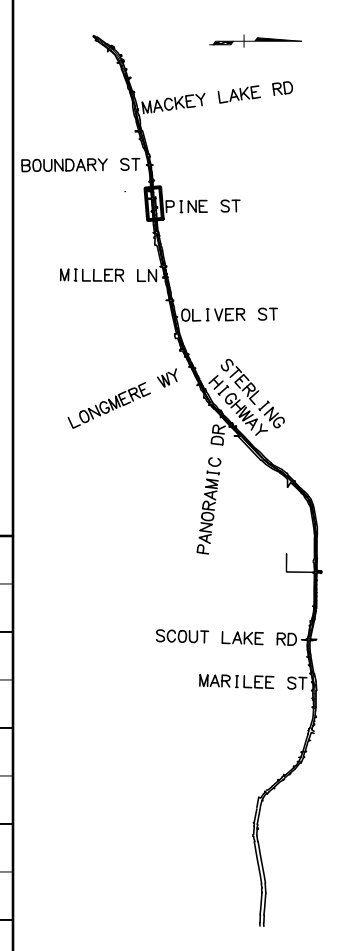
HATTENBURG DILLEY & LINNELL
 STATE OF ALASKA
 DEPARTMENT OF TRANSPORTATION AND PUBLIC FACILITIES
 STERLING HIGHWAY SAFETY CORRIDOR
 STERLING TO SOLDOTNA
 STERLING HIGHWAY "S"
 PLAN & PROFILE
 113+00 TO 135+00

SHEET NO.	TOTAL SHEETS	
F6	F29	
STATE	YEAR	
ALASKA	2015	
PROJECT DESIGNATION		
54830		
ADDENDUM NO.		
ATTACHMENT NO.		
REVISIONS		
NO.	DATE	DESCRIPTION

H:\Jobs\13-017 Sterling Highway Safety Corridor\Study\04-Preliminary Engineering Report\CAD\Drawings\13017_04_F01-F26.1=1.02/17/15 at 10:36:56 AM by CDB
 DATE TIME LAYOUT SCALE
 F1-F10
 XREFS
 DESIGNED BY CAB
 CHECKED BY DRL
 DRAFTED BY CDB



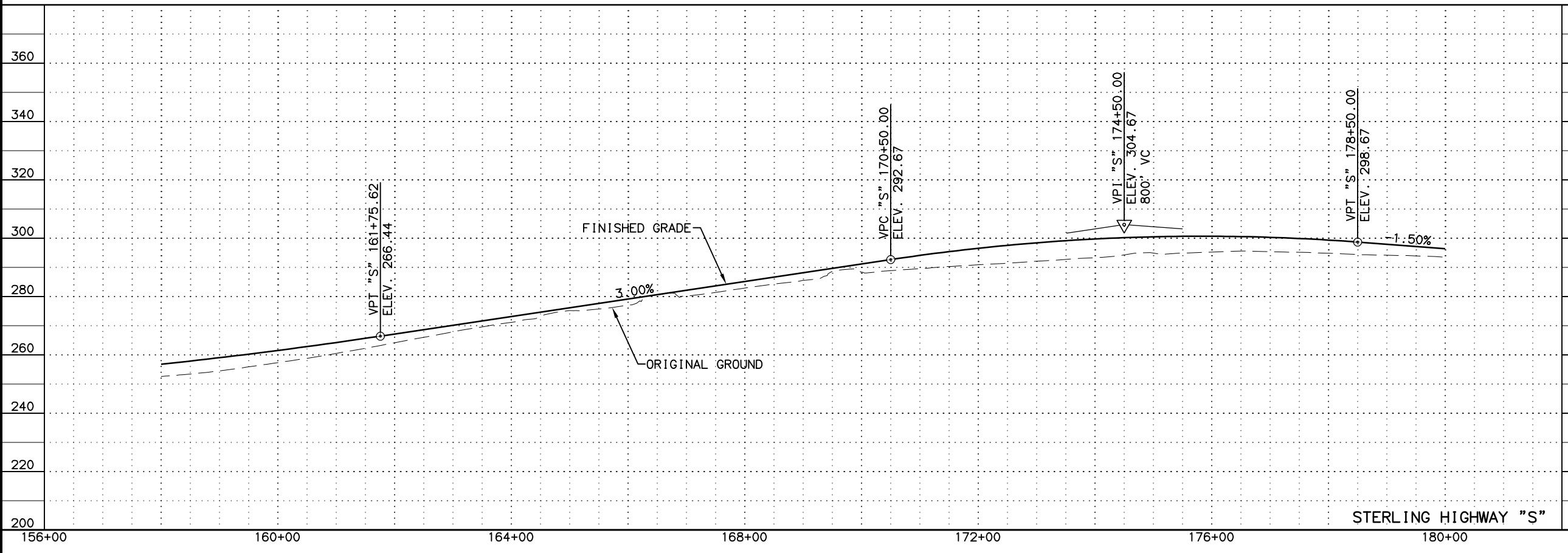
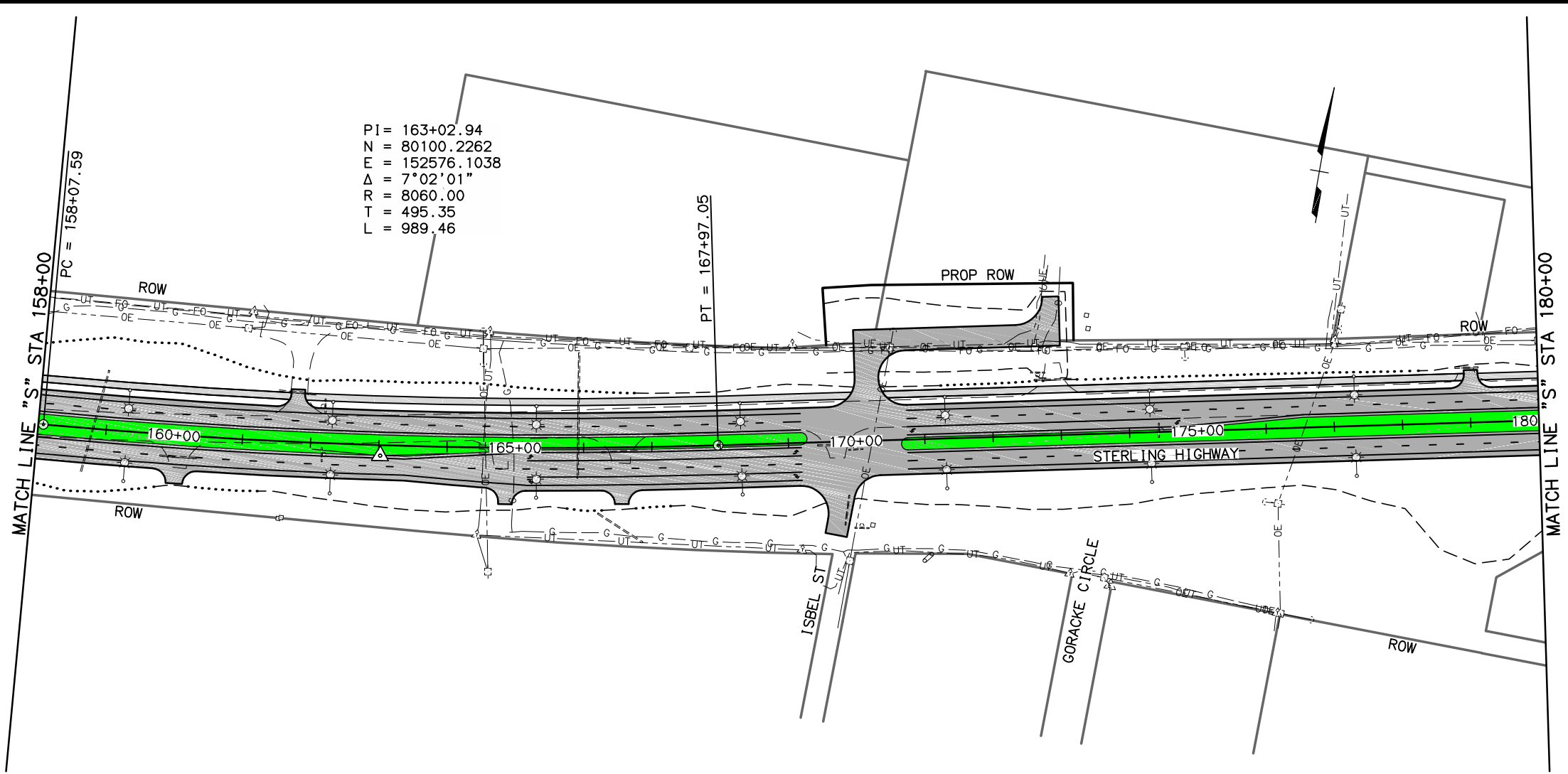
SHEET NO.	TOTAL SHEETS	
F7	F29	
STATE	YEAR	
ALASKA	2015	
PROJECT DESIGNATION		
54830		
ADDENDUM NO.		
ATTACHMENT NO.		
REVISIONS		
NO.	DATE	DESCRIPTION



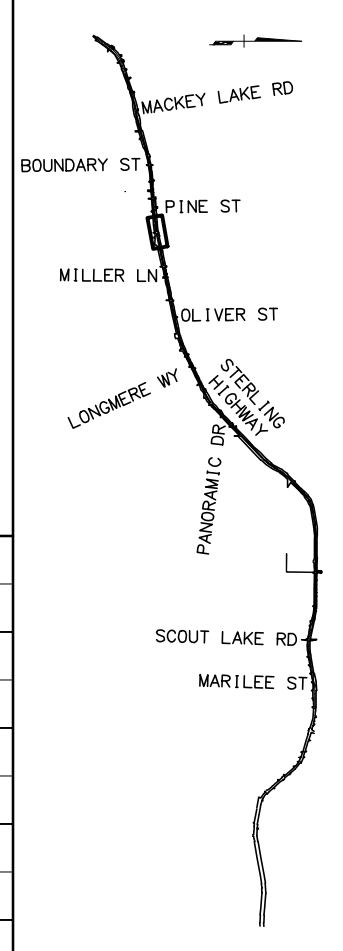
WORK IN PROGRESS
 This document represents current concepts as of (See date @ left border)

HATTENBURG DILLEY & LINNELL
 STATE OF ALASKA
 DEPARTMENT OF TRANSPORTATION AND PUBLIC FACILITIES
 STERLING HIGHWAY SAFETY CORRIDOR
 STERLING TO SOLDOTNA
 STERLING HIGHWAY "S"
 PLAN & PROFILE
 135+00 TO 158+00

H:\Jobs\13-017 Sterling Highway Safety Corridor Study\04-Preliminary Engineering Report\CAD\Drawings\13017_04_F01-F26.1.dwg, 1=1, 02/17/15 at 10:36:56 AM by CDB
 DESIGNED BY CAB
 CHECKED BY DRL
 DRAFTED BY CDB
 XREFS
 SCALE
 LAYOUT F1-F10
 DATE TIME
 DATE 02/17/15
 TIME 10:36:56 AM
 DRAWING LOCATION
 H:\Jobs\13-017 Sterling Highway Safety Corridor Study\04-Preliminary Engineering Report\CAD\Drawings\13017_04_F01-F26.1.dwg



SHEET NO.	TOTAL SHEETS	
F8	F29	
STATE	YEAR	
ALASKA	2015	
PROJECT DESIGNATION		
54830		
ADDENDUM NO.		
ATTACHMENT NO.		
REVISIONS		
NO.	DATE	DESCRIPTION



WORK IN PROGRESS
 This document represents current concepts as of (See date @ left border)

HATTENBURG DILLEY & LINNELL

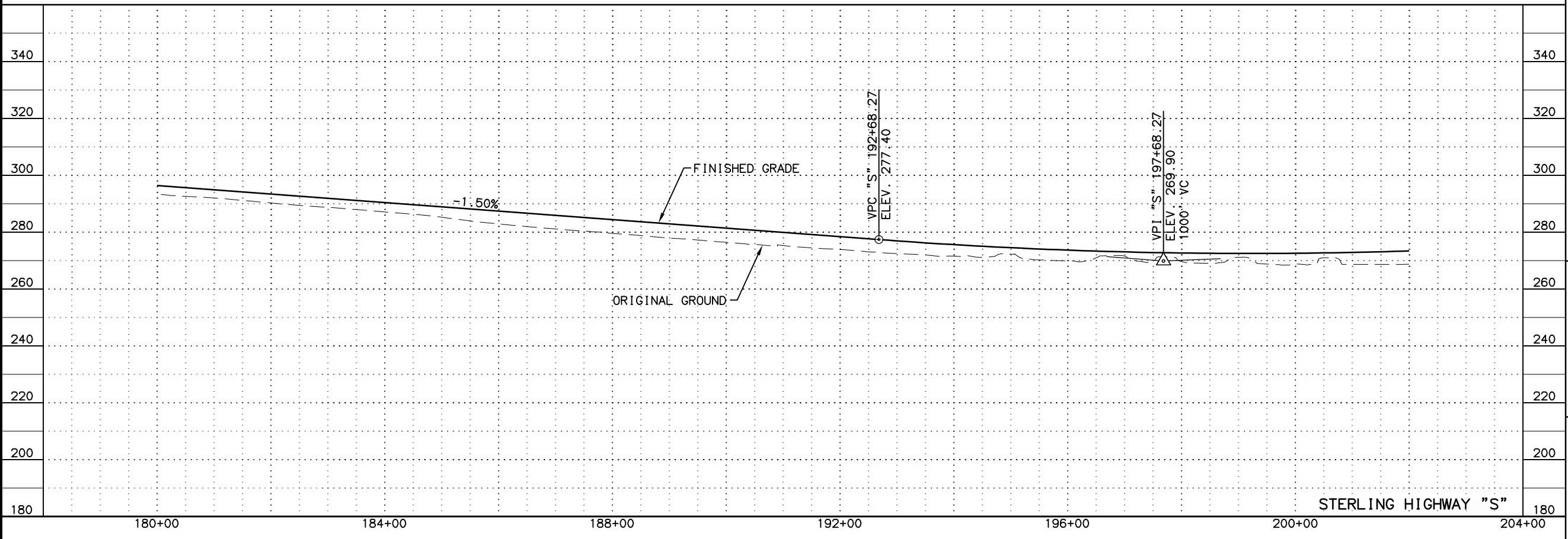
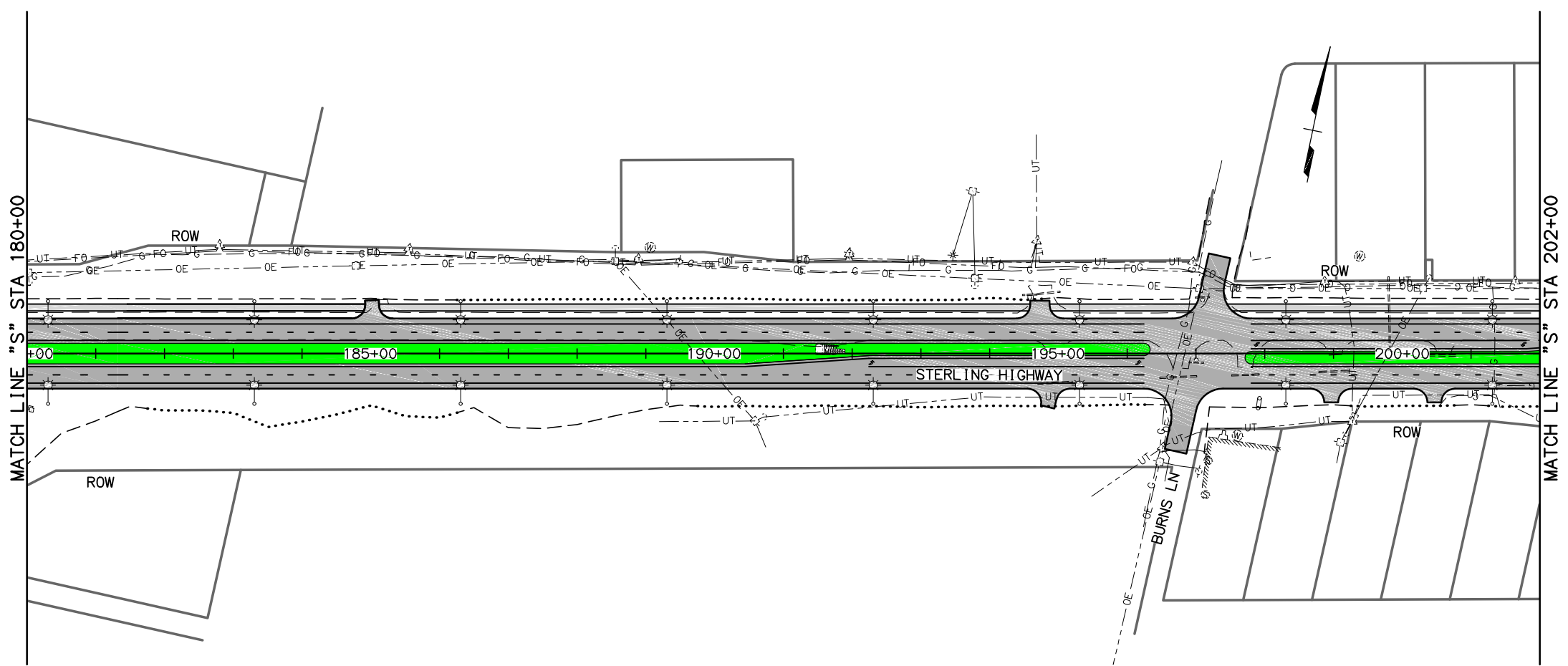
STATE OF ALASKA
 DEPARTMENT OF TRANSPORTATION
 AND PUBLIC FACILITIES

STERLING HIGHWAY SAFETY CORRIDOR
 STERLING TO SOLDOTNA

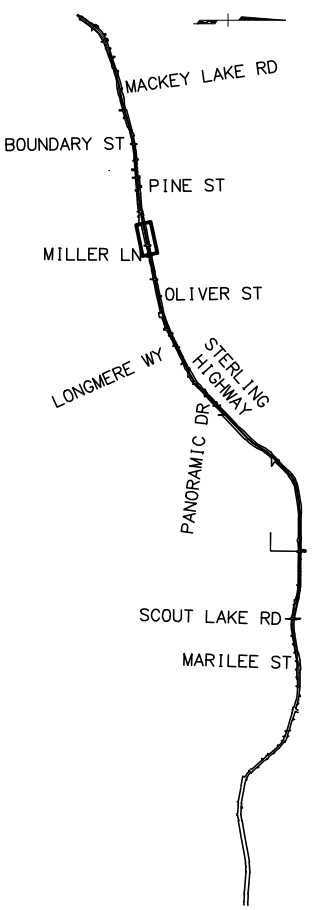
STERLING HIGHWAY "S"
 PLAN & PROFILE
 158+00 TO 180+00

H:\Jobs\13-017 Sterling Highway Safety Corridor Study\04-Preliminary Engineering Report\CAD\Drawings\13017_04_F01-F26.1=1.02/17/15 at 10:26:56 AM by CDB
 H:\Jobs\13-017 Sterling Highway Safety Corridor Study\04-Preliminary Engineering Report\CAD\Drawings\13017_04_F01-F26.1=1.02/17/15 at 10:26:56 AM by CDB
 H:\Jobs\13-017 Sterling Highway Safety Corridor Study\04-Preliminary Engineering Report\CAD\Drawings\13017_04_F01-F26.1=1.02/17/15 at 10:26:56 AM by CDB

DESIGNED BY	CAB
CHECKED BY	DRL
DRAFTED BY	CDB
XREFS	
SCALE	
LAYOUT	F1-F10
DATE	TIME
DRAWING LOCATION	



SHEET NO.	TOTAL SHEETS	
F9	F29	
STATE	YEAR	
ALASKA	2015	
PROJECT DESIGNATION		
54830		
ADDENDUM NO.		
ATTACHMENT NO.		
REVISIONS		
NO.	DATE	DESCRIPTION



WORK IN PROGRESS
 This document represents current concepts as of (See date @ left border)

HATTENBURG DILLEY & LINNELL

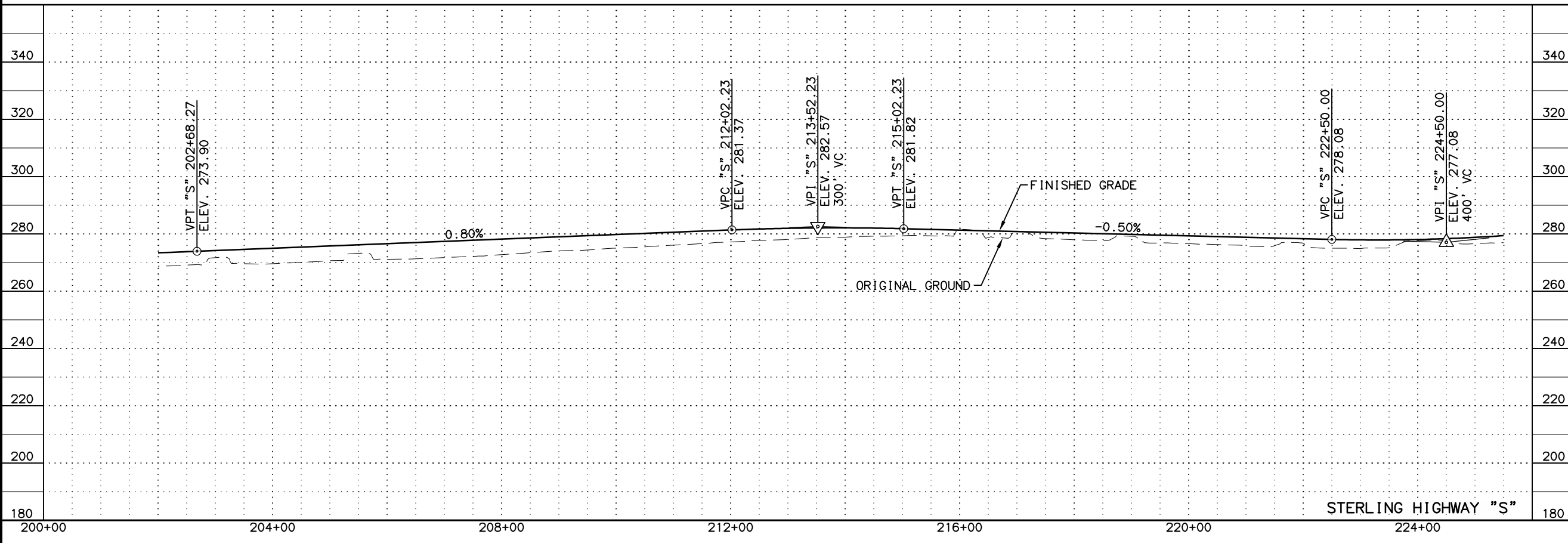
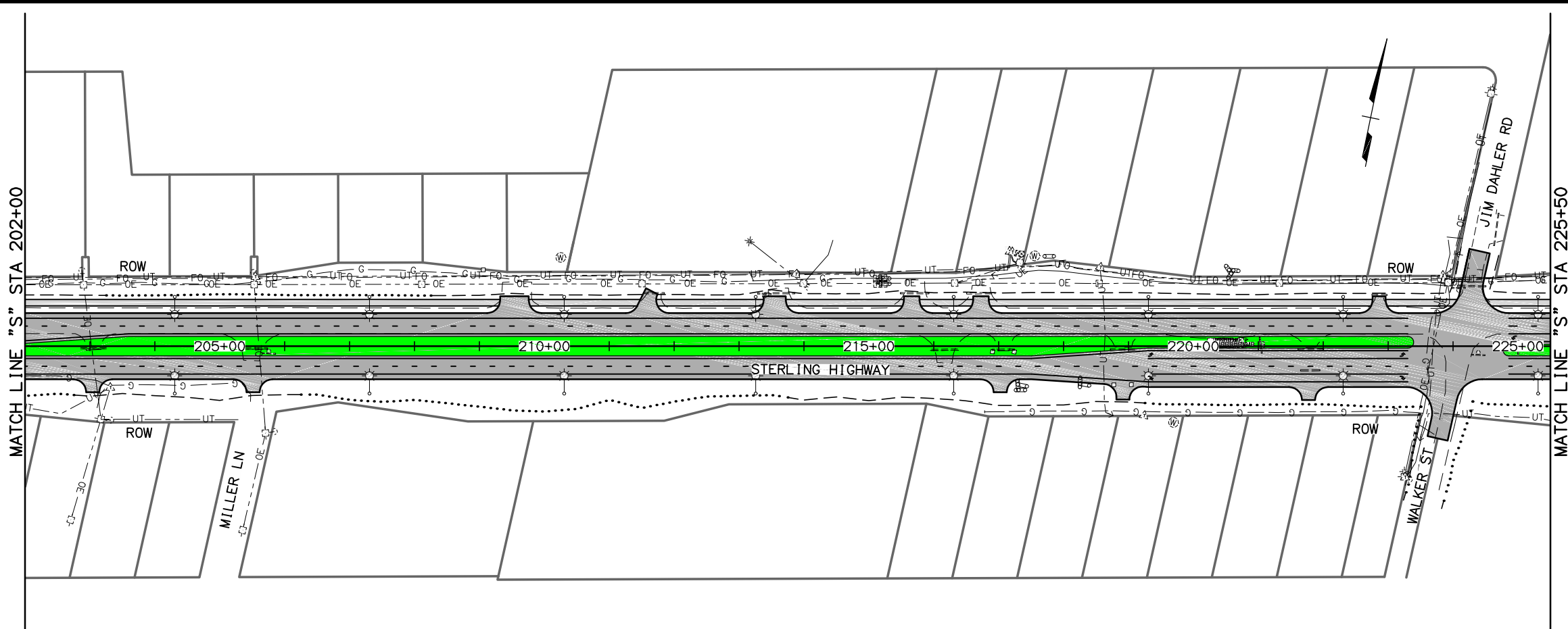
STATE OF ALASKA
 DEPARTMENT OF TRANSPORTATION
 AND PUBLIC FACILITIES

STERLING HIGHWAY SAFETY CORRIDOR
 STERLING TO SOLDOTNA

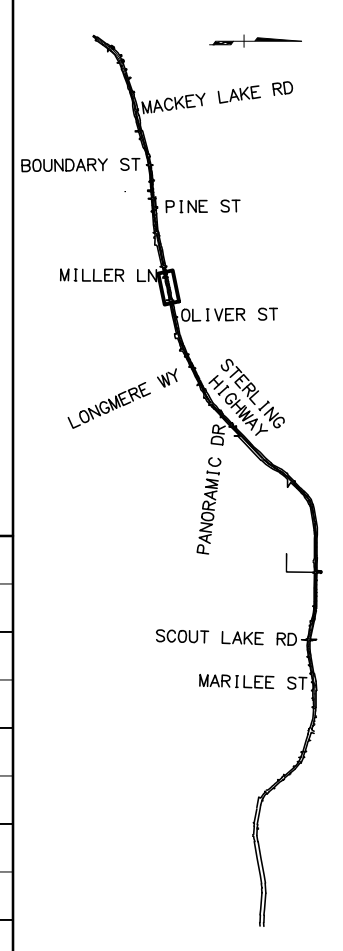
STERLING HIGHWAY "S"
 PLAN & PROFILE
 180+00 TO 202+00

H:\Jobs\13-017 Sterling Highway Safety Corridor Study\04-Preliminary Engineering Report\CAD\Drawings\13017_04_F01-F26.1=1.02/17/15 at 10:36:56 AM by CDB
 H:\Jobs\13-017 Sterling Highway Safety Corridor Study\04-Preliminary Engineering Report\CAD\Drawings\13017_04_F01-F26.1=1.02/17/15 at 10:36:56 AM by CDB
 H:\Jobs\13-017 Sterling Highway Safety Corridor Study\04-Preliminary Engineering Report\CAD\Drawings\13017_04_F01-F26.1=1.02/17/15 at 10:36:56 AM by CDB
 H:\Jobs\13-017 Sterling Highway Safety Corridor Study\04-Preliminary Engineering Report\CAD\Drawings\13017_04_F01-F26.1=1.02/17/15 at 10:36:56 AM by CDB

DESIGNED BY	CAB
CHECKED BY	DRL
DRAFTED BY	CDB
SCALE	
LAYOUT	F1-F10
DATE	TIME
DATE	TIME
DATE	TIME



SHEET NO.	TOTAL SHEETS	
F10	F29	
STATE	YEAR	
ALASKA	2015	
PROJECT DESIGNATION		
54830		
ADDENDUM NO.		
ATTACHMENT NO.		
REVISIONS		
NO.	DATE	DESCRIPTION



WORK IN PROGRESS
 This document represents current concepts as of (See date @ left border)

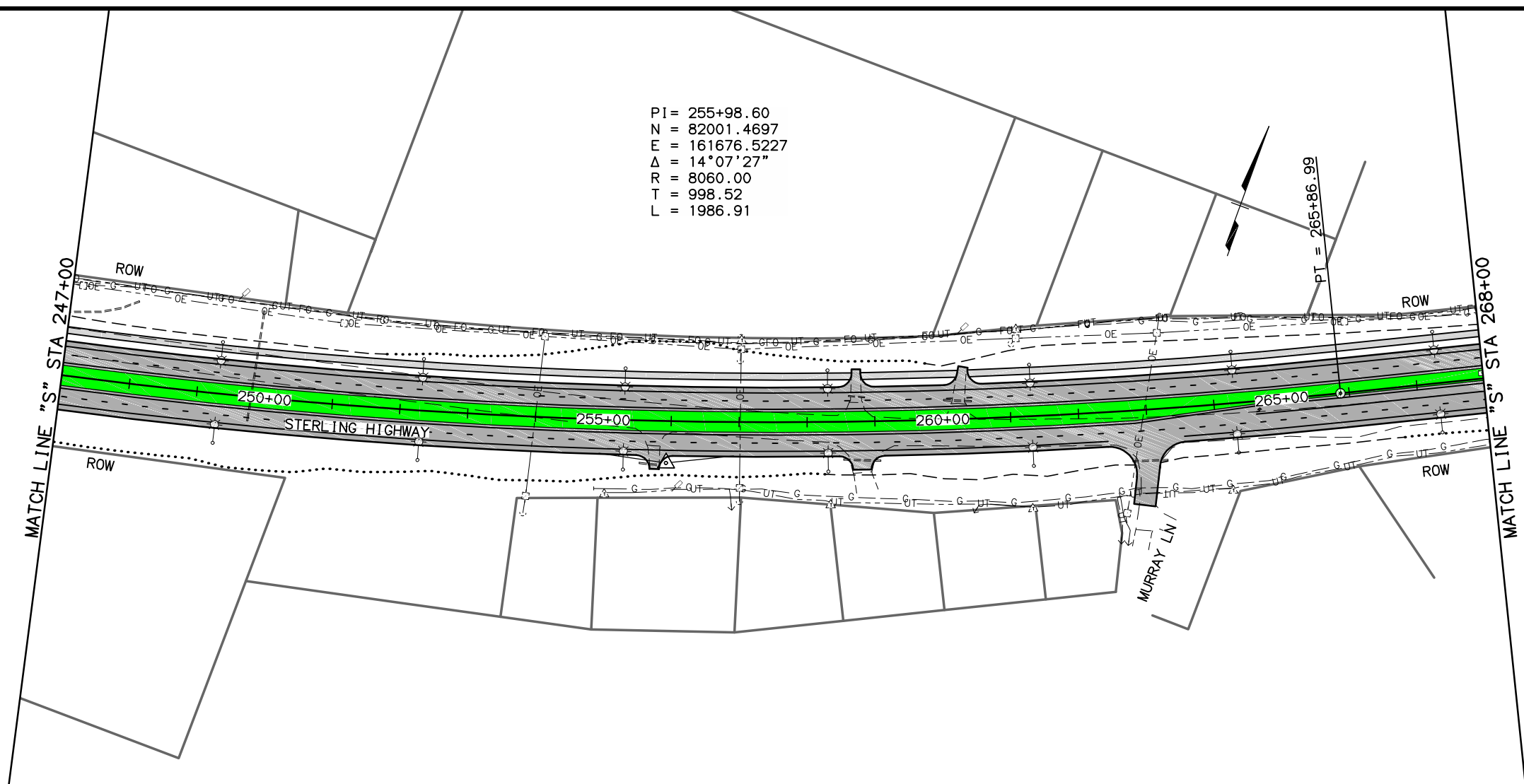
HATTENBURG DILLEY & LINNELL

STATE OF ALASKA
 DEPARTMENT OF TRANSPORTATION AND PUBLIC FACILITIES

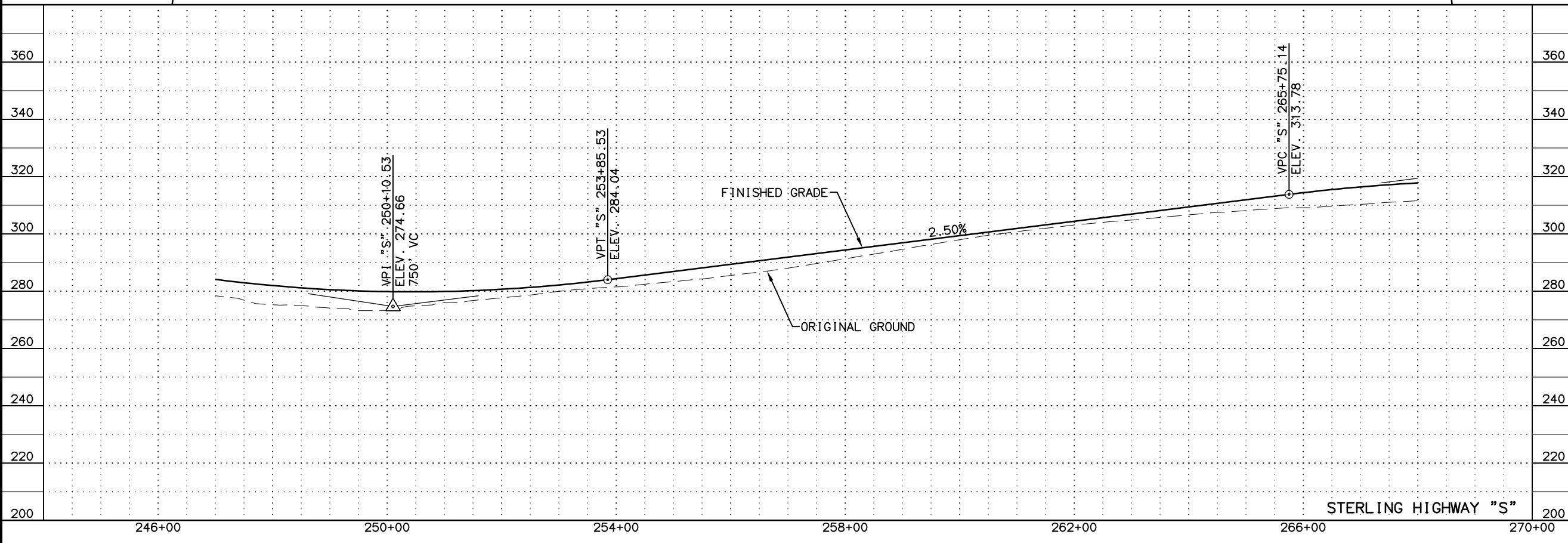
STERLING HIGHWAY SAFETY CORRIDOR
 STERLING TO SOLDOTNA

STERLING HIGHWAY "S"
 PLAN & PROFILE
 202+00 TO 225+50

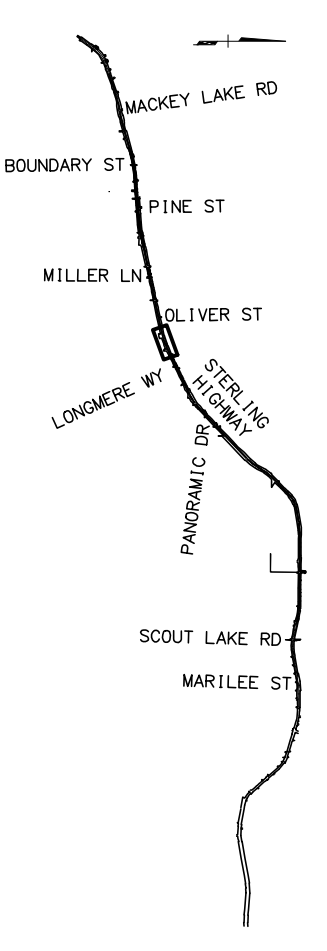
H:\Jobs\13-017 Sterling Highway Safety Corridor Study\04-Preliminary Engineering Report\CAD\Drawings\13017_04_F01-F26.1.dwg, 1=1, 02/17/15 at 10:36:56 AM CDB
 XREFS SCALE LAYOUT DATE TIME F11-F20
 DESIGNED BY CAB CHECKED BY DPL DRAFTED BY CDB
 DRAWING LOCATION
 H:\Jobs\13-017 Sterling Highway Safety Corridor Study\04-Preliminary Engineering Report\CAD\Drawings\13017_04_F01-F26.1.dwg, 1=1, 02/17/15 at 10:36:56 AM CDB



PI = 255+98.60
 N = 82001.4697
 E = 161676.5227
 $\Delta = 14^\circ 07' 27''$
 R = 8060.00
 T = 998.52
 L = 1986.91



SHEET NO.	TOTAL SHEETS	
F12	F29	
STATE	YEAR	
ALASKA	2015	
PROJECT DESIGNATION		
54830		
ADDENDUM NO.		
ATTACHMENT NO.		
REVISIONS		
NO.	DATE	DESCRIPTION



WORK IN PROGRESS
 This document represents current concepts as of (See date @ left border)

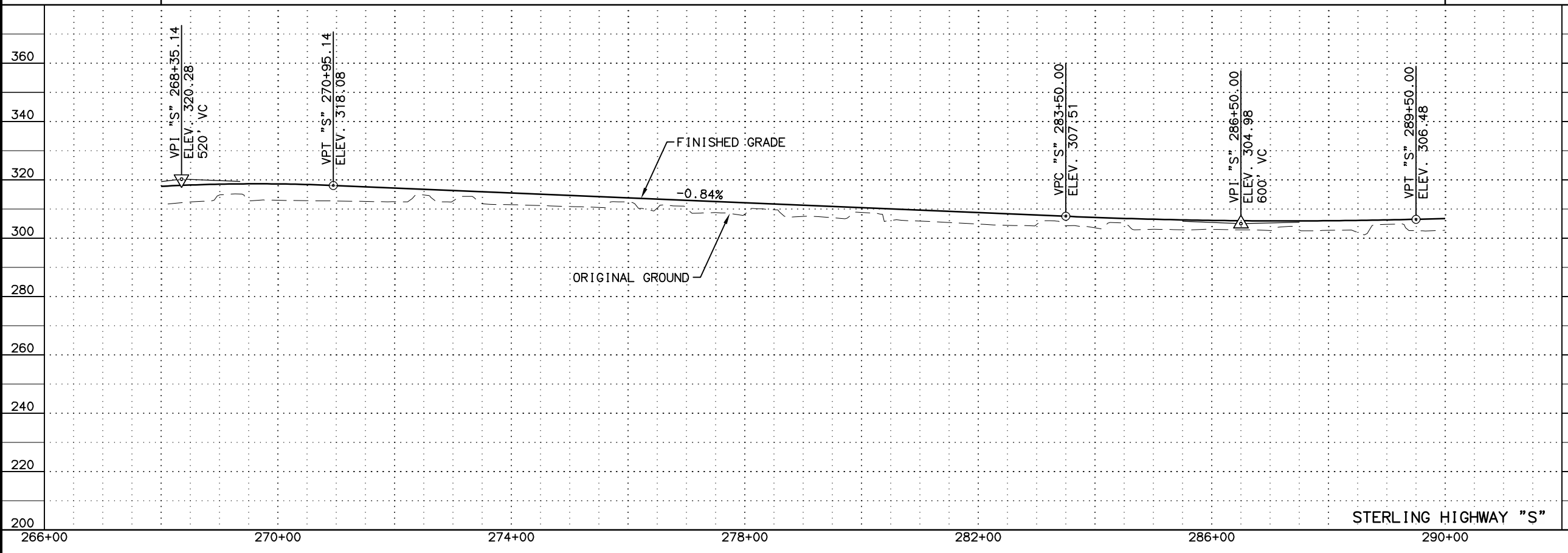
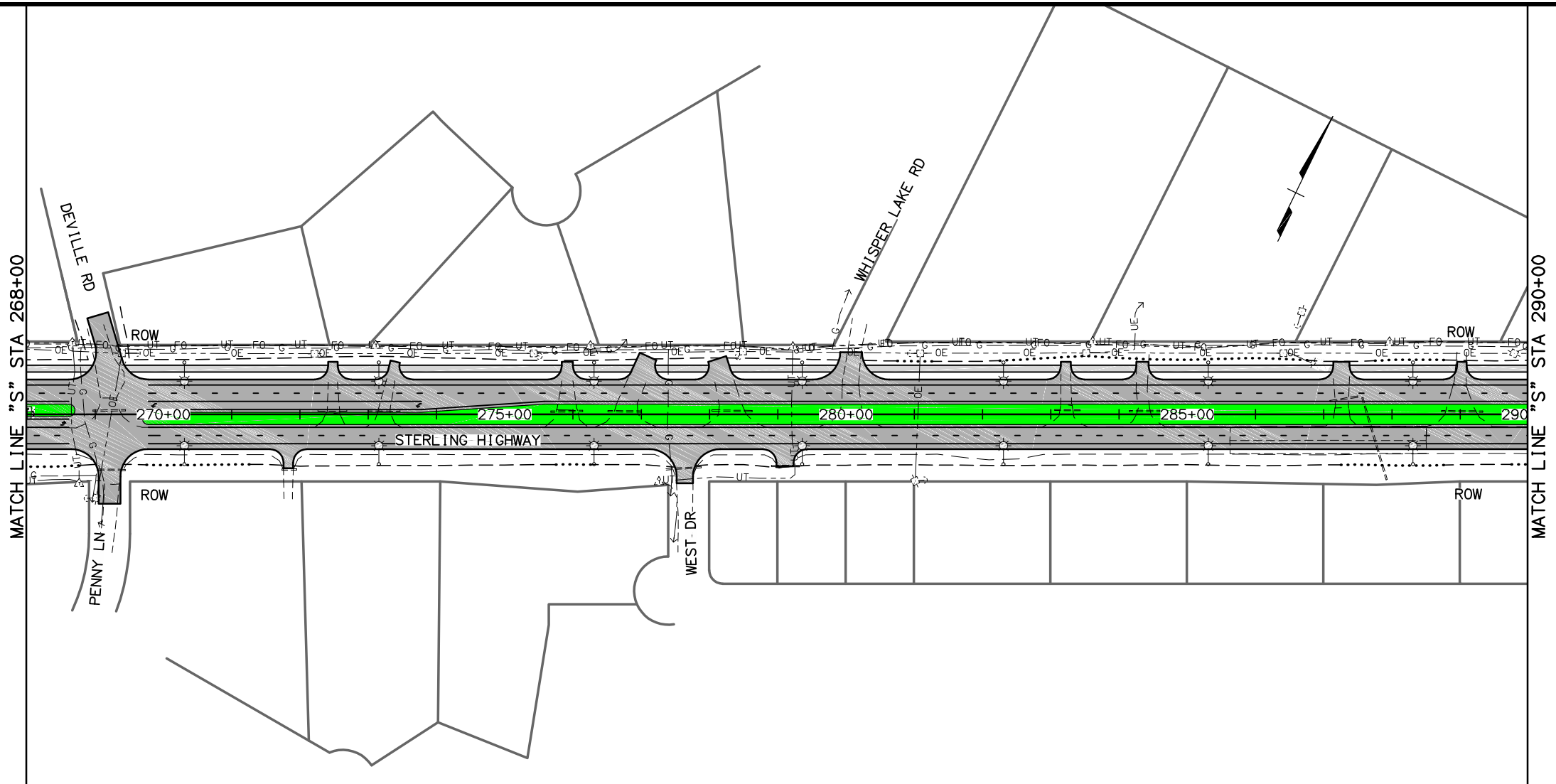
HATTENBURG DILLEY & LINNELL

STATE OF ALASKA
 DEPARTMENT OF TRANSPORTATION
 AND PUBLIC FACILITIES

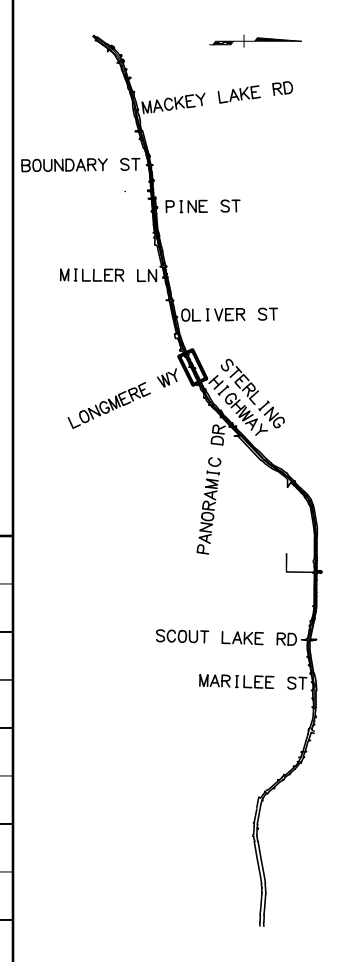
STERLING HIGHWAY SAFETY CORRIDOR
 STERLING TO SOLDOTNA

STERLING HIGHWAY "S"
 PLAN & PROFILE
 247+00 TO 268+00

H:\Jobs\13-017 Sterling Highway Safety Corridor Study\04-Preliminary Engineering Report\CAD\Drawings\13017_04_F01-F26.1=1.02/17/15 at 10:36:56 AM by CDB
 DATE TIME LAYOUT SCALE
 F11-F20
 XREFS
 DESIGNED BY CAB
 CHECKED BY DRL
 DRAFTED BY CDB



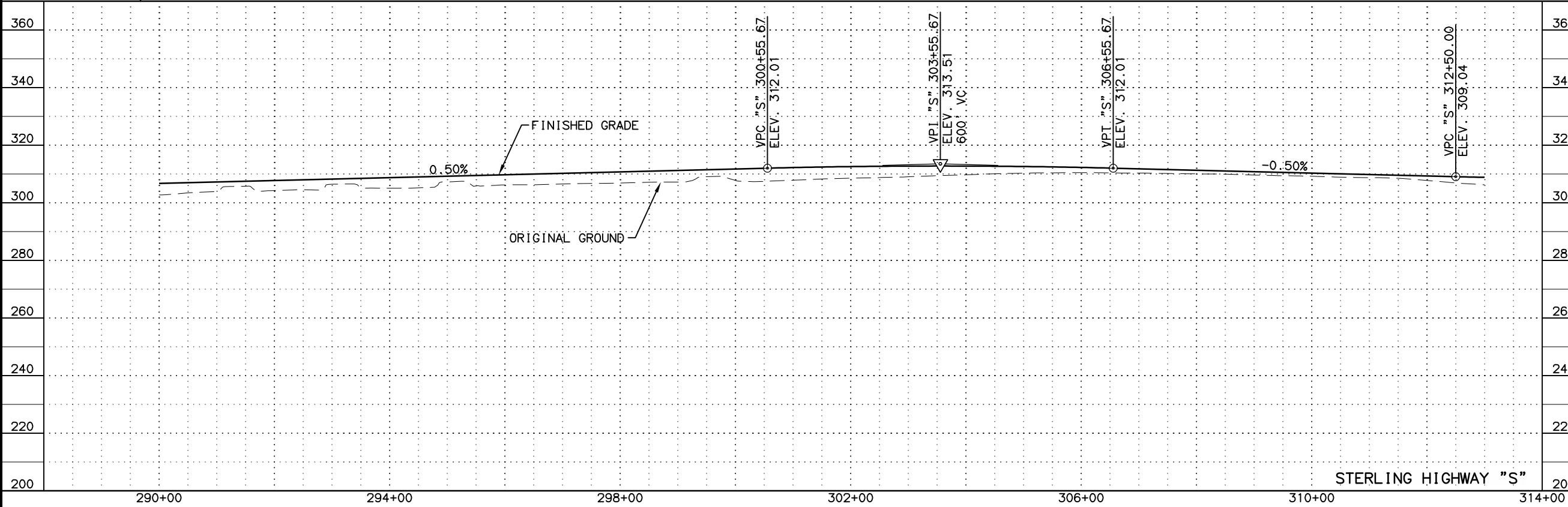
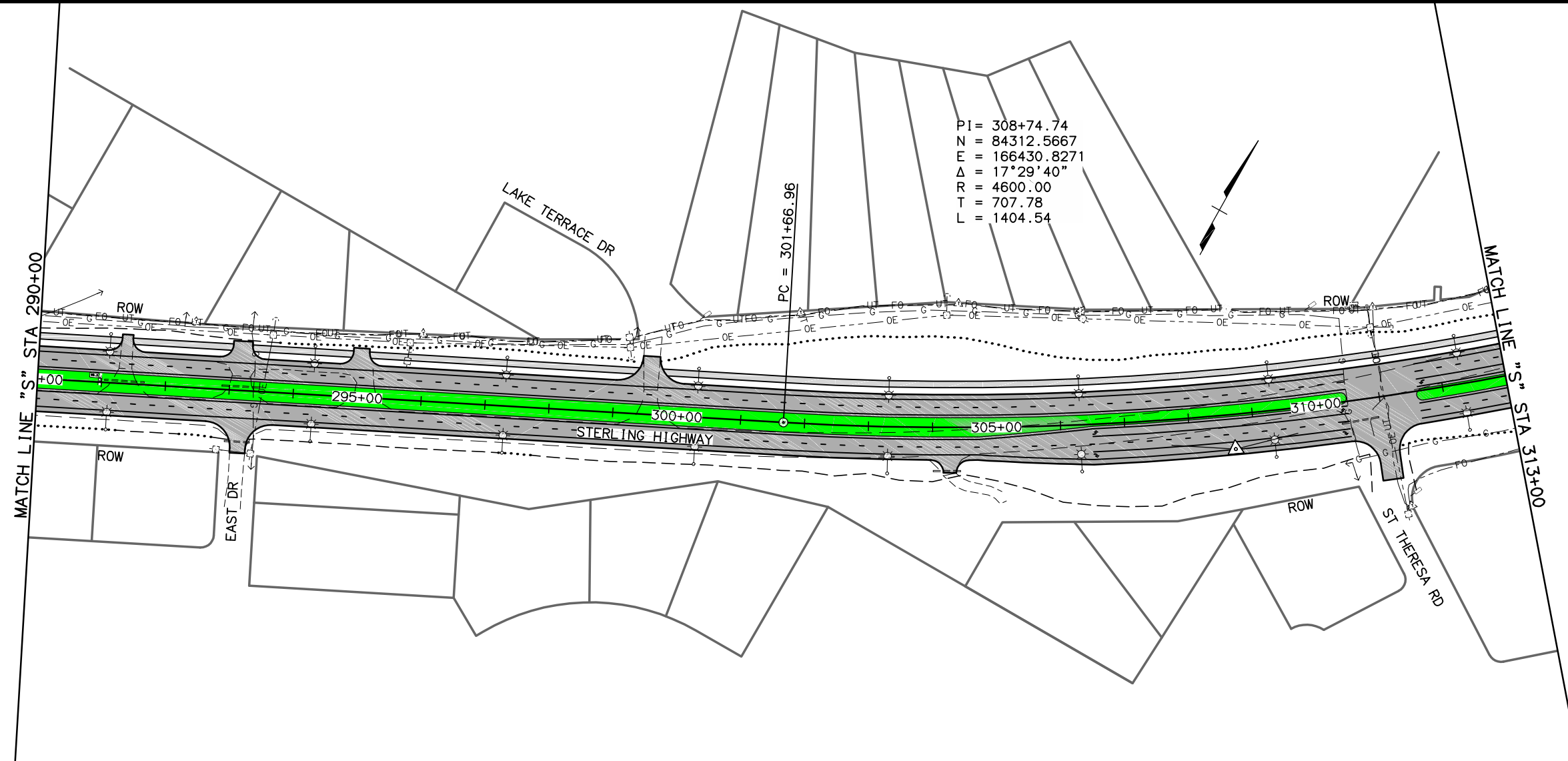
SHEET NO.	TOTAL SHEETS	
F13	F29	
STATE	YEAR	
ALASKA	2015	
PROJECT DESIGNATION		
54830		
ADDENDUM NO.		
ATTACHMENT NO.		
REVISIONS		
NO.	DATE	DESCRIPTION



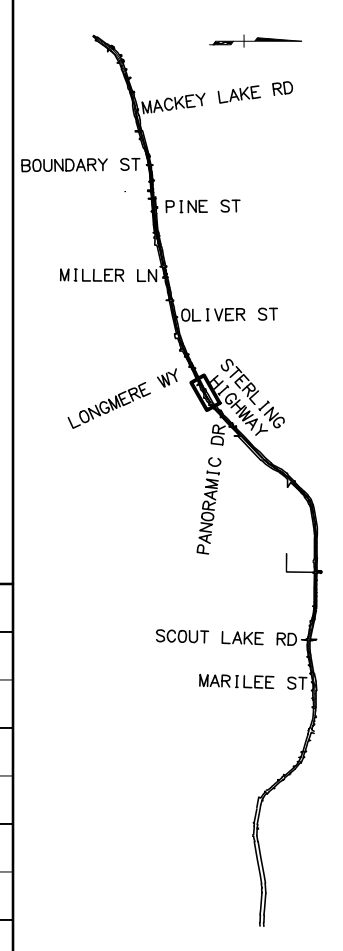
WORK IN PROGRESS
 This document represents current concepts as of (See date @ left border)

HATTENBURG DILLEY & LINNELL
 STATE OF ALASKA
 DEPARTMENT OF TRANSPORTATION
 AND PUBLIC FACILITIES
 STERLING HIGHWAY SAFETY CORRIDOR
 STERLING TO SOLDOTNA
 STERLING HIGHWAY "S"
 PLAN & PROFILE
 268+00 TO 290+00

H:\Jobs\13-017 Sterling Highway Safety Corridor Study\04-Preliminary Engineering Report\CAD\Drawings\13017_04_F01-F26. 1=1. 02/17/15 at 10:35:56 AM by CDB
 DRAWING LOCATION
 H:\Jobs\13-017 Sterling Highway Safety Corridor Study\04-Preliminary Engineering Report\CAD\Drawings\13017_04_F01-F26. 1=1. 02/17/15 at 10:35:56 AM by CDB
 DATE TIME
 F11-F20
 LAYOUT SCALE
 XREFS
 DESIGNED BY CAB
 CHECKED BY DPL
 DRAFTED BY CDB



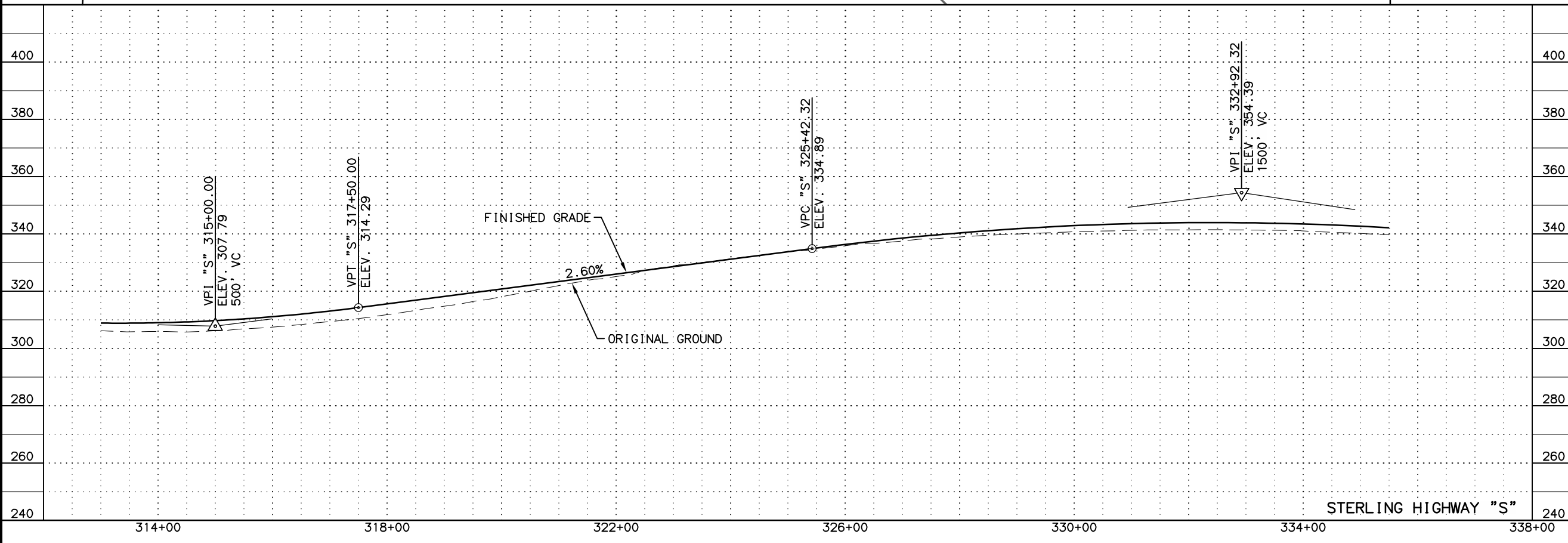
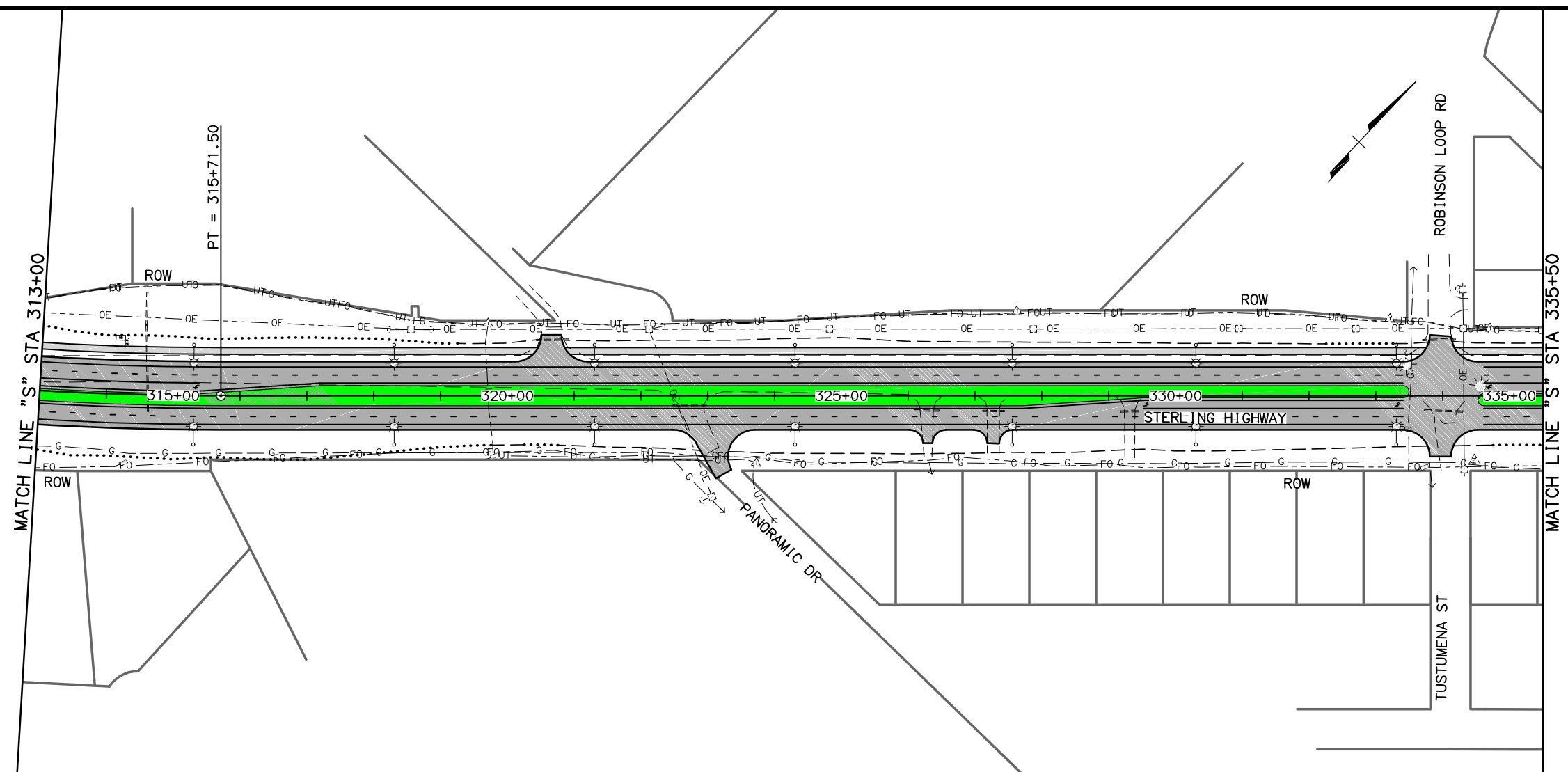
SHEET NO.	TOTAL SHEETS	
F14	F29	
STATE	YEAR	
ALASKA	2015	
PROJECT DESIGNATION		
54830		
ADDENDUM NO.		
ATTACHMENT NO.		
REVISIONS		
NO.	DATE	DESCRIPTION



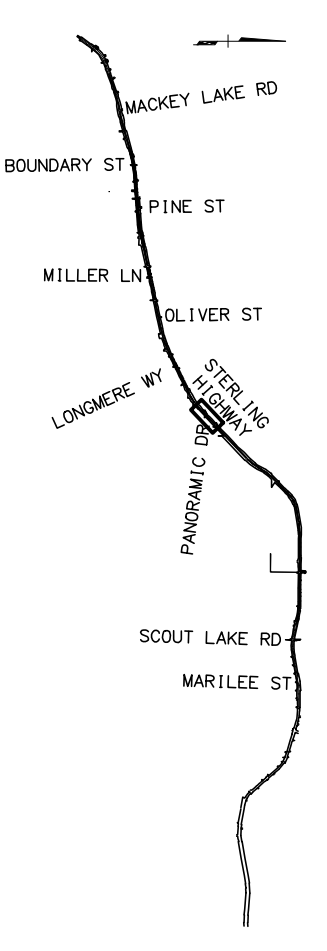
WORK IN PROGRESS
 This document represents current concepts as of (See date @ left border)

HATTENBURG DILLEY & LINNELL
 STATE OF ALASKA
 DEPARTMENT OF TRANSPORTATION AND PUBLIC FACILITIES
 STERLING HIGHWAY SAFETY CORRIDOR
 STERLING TO SOLDOTNA
 STERLING HIGHWAY "S"
 PLAN & PROFILE
 290+00 TO 313+00

H:\Jobs\13-017 Sterling Highway Safety Corridor Study\04-Preliminary Engineering Report\CAD\Drawings\13017_04_F01-F26.1.dwg, 1:1, 02/17/15 at 10:36:56 AM by CDB
 XREFS: SCALE: LAYOUT: F11-F20 DATE TIME: F11-F20
 DESIGNED BY: CAB CHECKED BY: DRL
 DRAFTED BY: CDB



SHEET NO.	TOTAL SHEETS	
F15	F29	
STATE	YEAR	
ALASKA	2015	
PROJECT DESIGNATION		
54830		
ADDENDUM NO.		
ATTACHMENT NO.		
REVISIONS		
NO.	DATE	DESCRIPTION

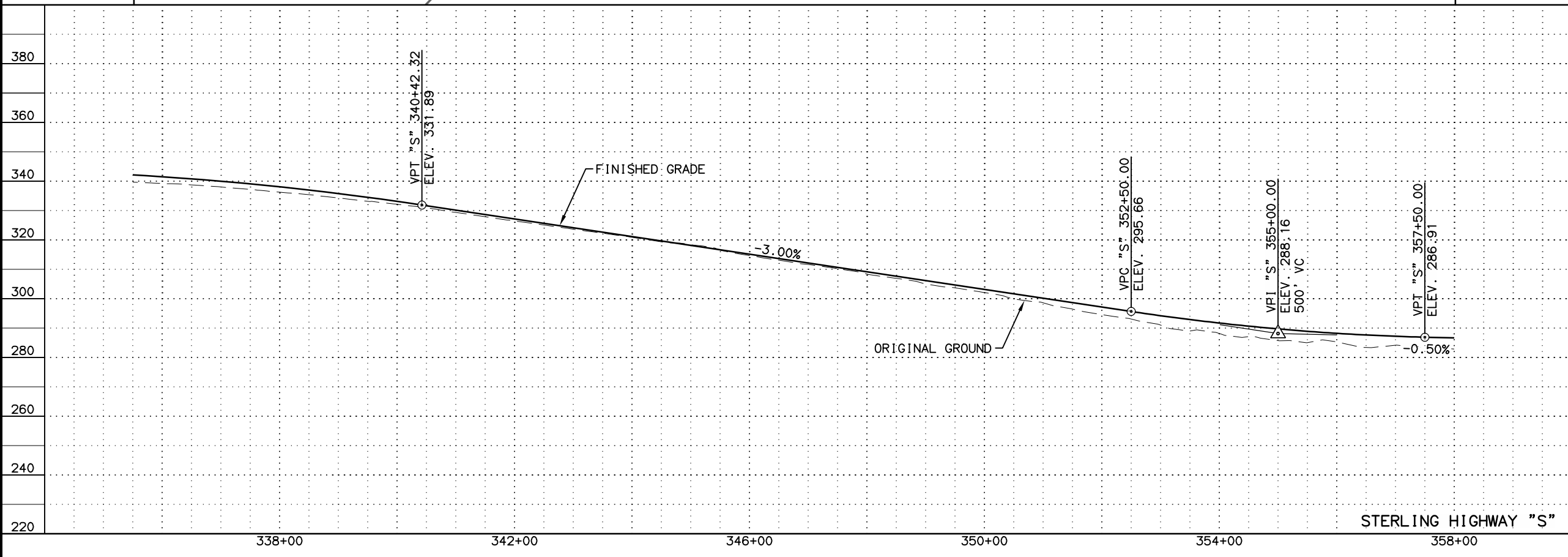
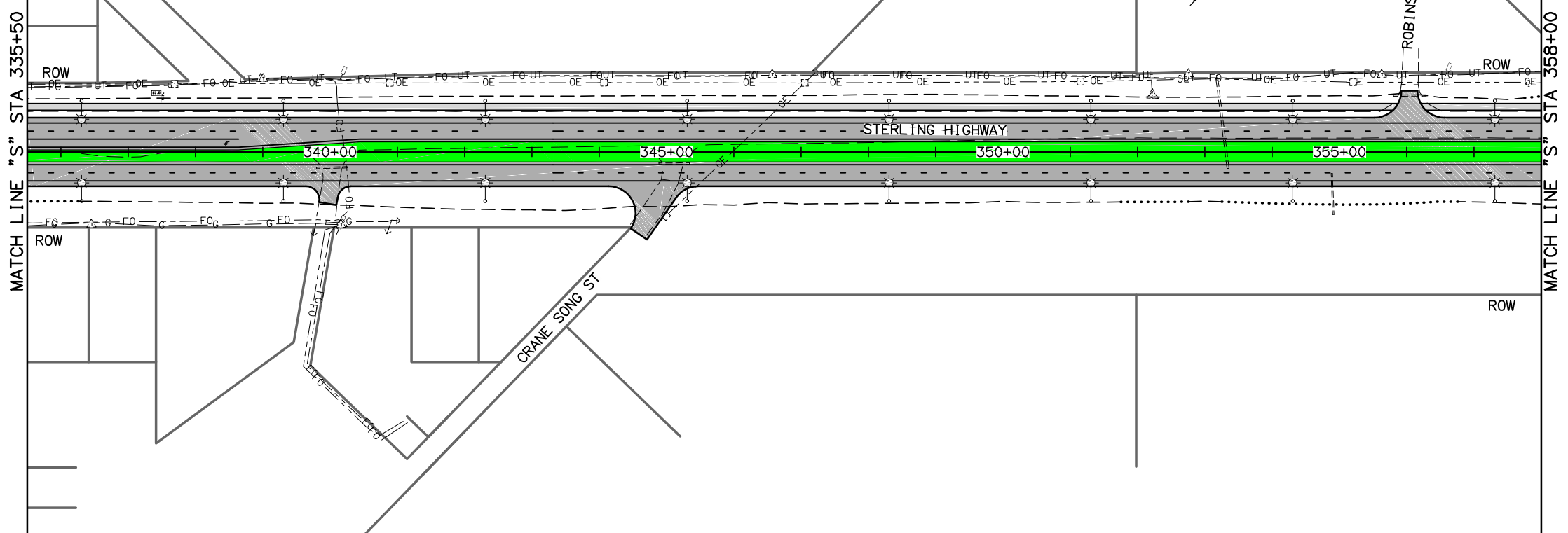


WORK IN PROGRESS
 This document represents current concepts as of (See date @ left border)

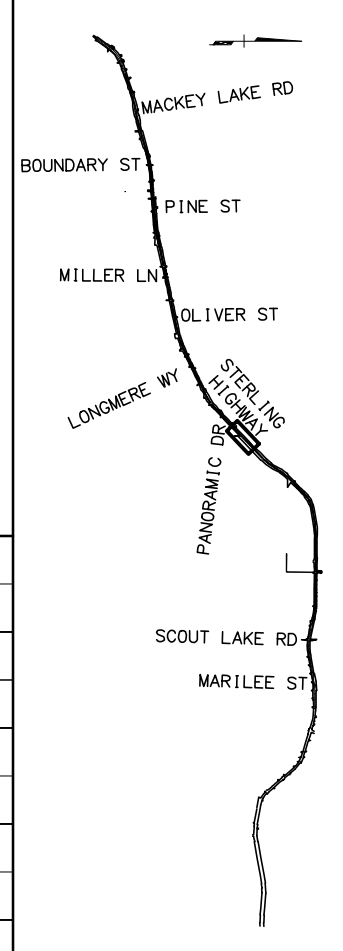
HATTENBURG DILLEY & LINNELL

STATE OF ALASKA
 DEPARTMENT OF TRANSPORTATION
 AND PUBLIC FACILITIES
 STERLING HIGHWAY SAFETY CORRIDOR
 STERLING TO SOLDOTNA
 STERLING HIGHWAY "S"
 PLAN & PROFILE
 313+00 TO 335+50

H:\Jobs\13-017 Sterling Highway Safety Corridor Study\04-Preliminary Engineering Report\CAD\Drawings\13017_04_F01-F26.1.dwg, 1=1, 02/17/15 at 10:36:56 AM, CDB
 XREFS
 SCALE
 LAYOUT F11-F20
 DATE TIME
 DESIGNED BY CAB
 CHECKED BY DPL
 DRAFTED BY CDB



SHEET NO.	TOTAL SHEETS	
F16	F29	
STATE	YEAR	
ALASKA	2015	
PROJECT DESIGNATION		
54830		
ADDENDUM NO.		
ATTACHMENT NO.		
REVISIONS		
NO.	DATE	DESCRIPTION

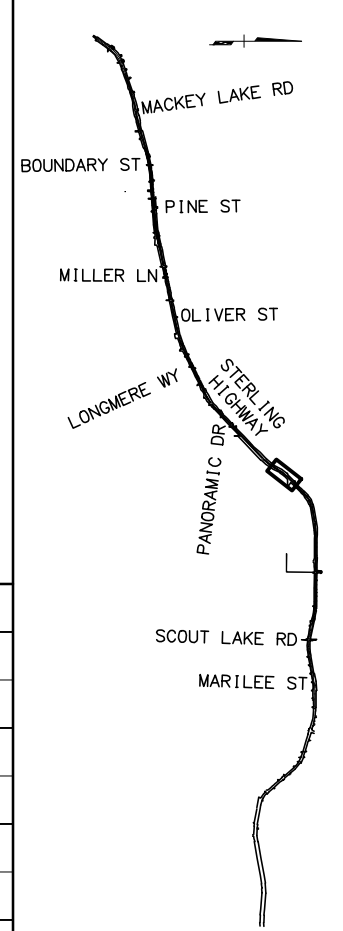
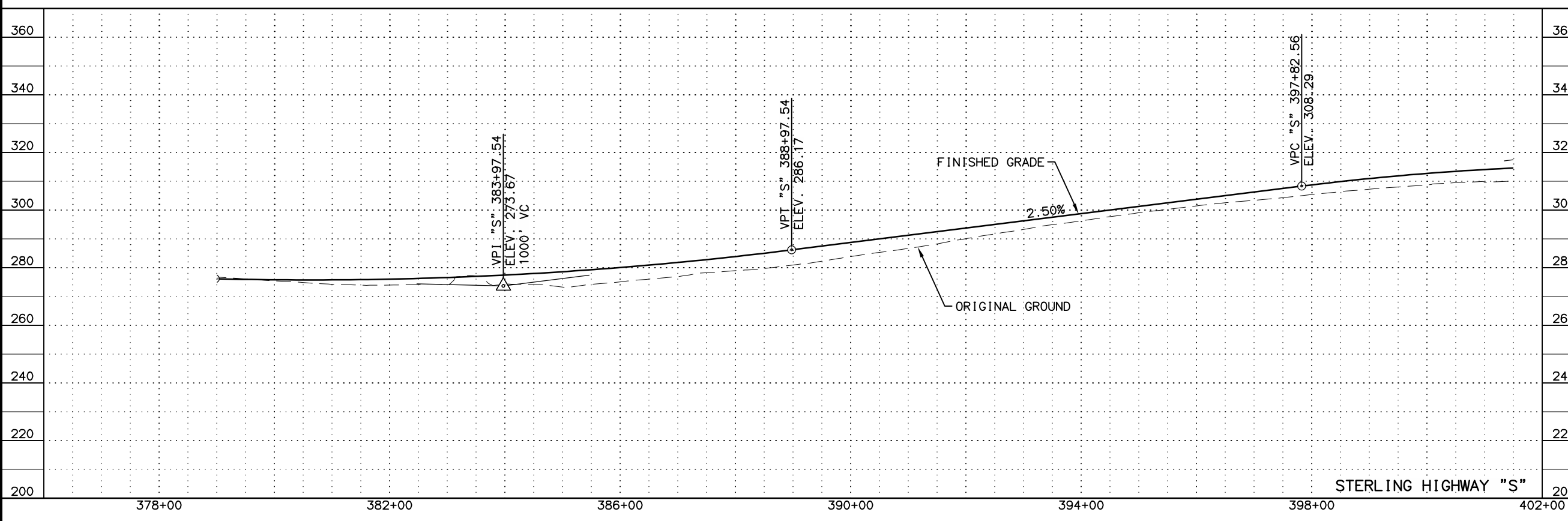
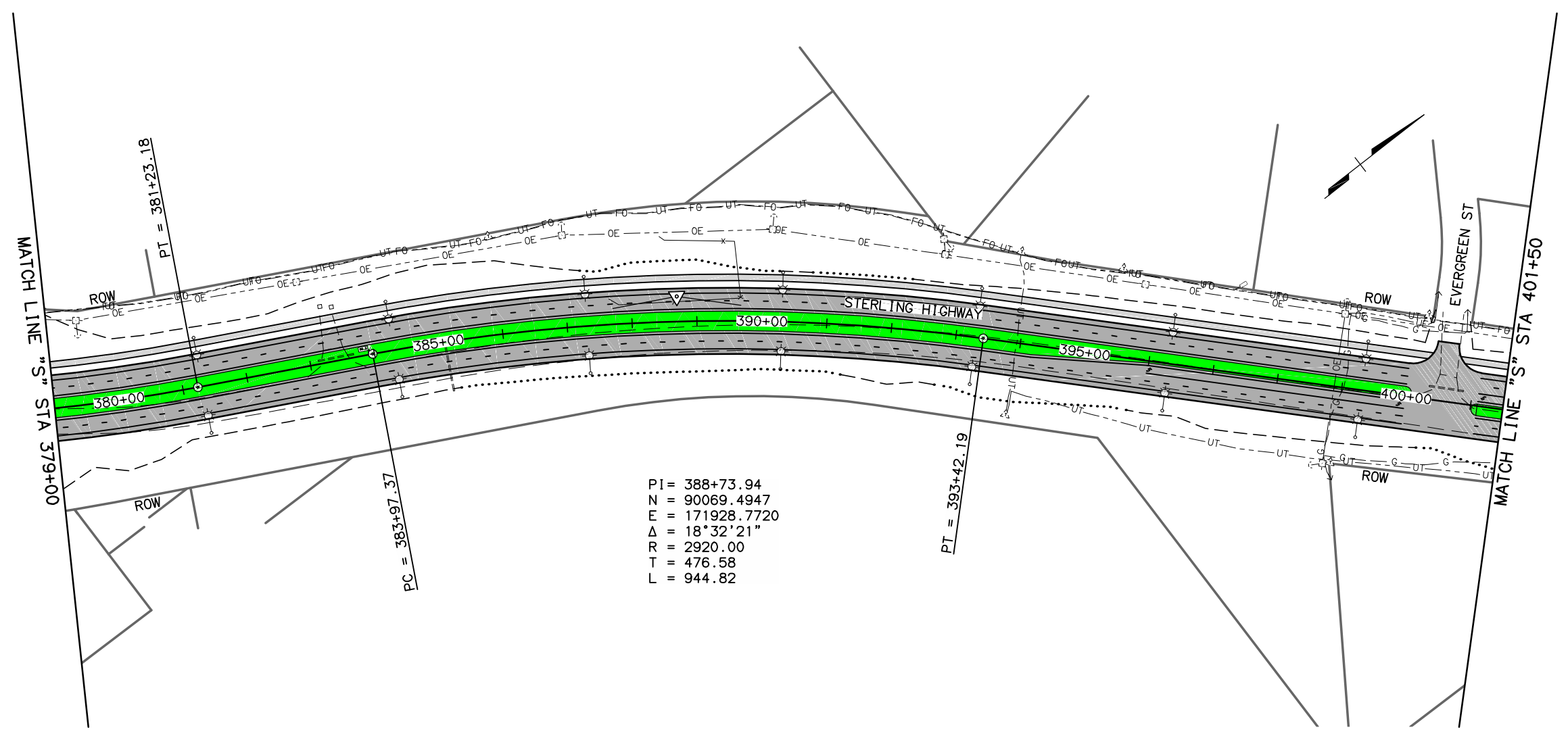


WORK IN PROGRESS
 This document represents current concepts as of (See date @ left border)

HATTENBURG DILLEY & LINNELL
 STATE OF ALASKA
 DEPARTMENT OF TRANSPORTATION AND PUBLIC FACILITIES
 STERLING HIGHWAY SAFETY CORRIDOR
 STERLING TO SOLDOTNA
 STERLING HIGHWAY "S"
 PLAN & PROFILE
 335+50 TO 358+00

H:\Jobs\13-017 Sterling Highway Safety Corridor Study\04-Preliminary Engineering Report\CAD\Drawings\13017_04_F01-F26. 1=1. 02/17/15 at 10:35:56 AM CDB
 XREFS SCALE LAYOUT DATE TIME
 DESIGNED BY CAB
 CHECKED BY DRL
 DRAFTED BY CDB
 F11-F20
 ALARSEN
 DRAWING LOCATION
 H:\Jobs\13-017 Sterling Highway Safety Corridor Study\04-Preliminary Engineering Report\CAD\Drawings\13017_04_F01-F26. 1=1. 02/17/15 at 10:35:56 AM CDB

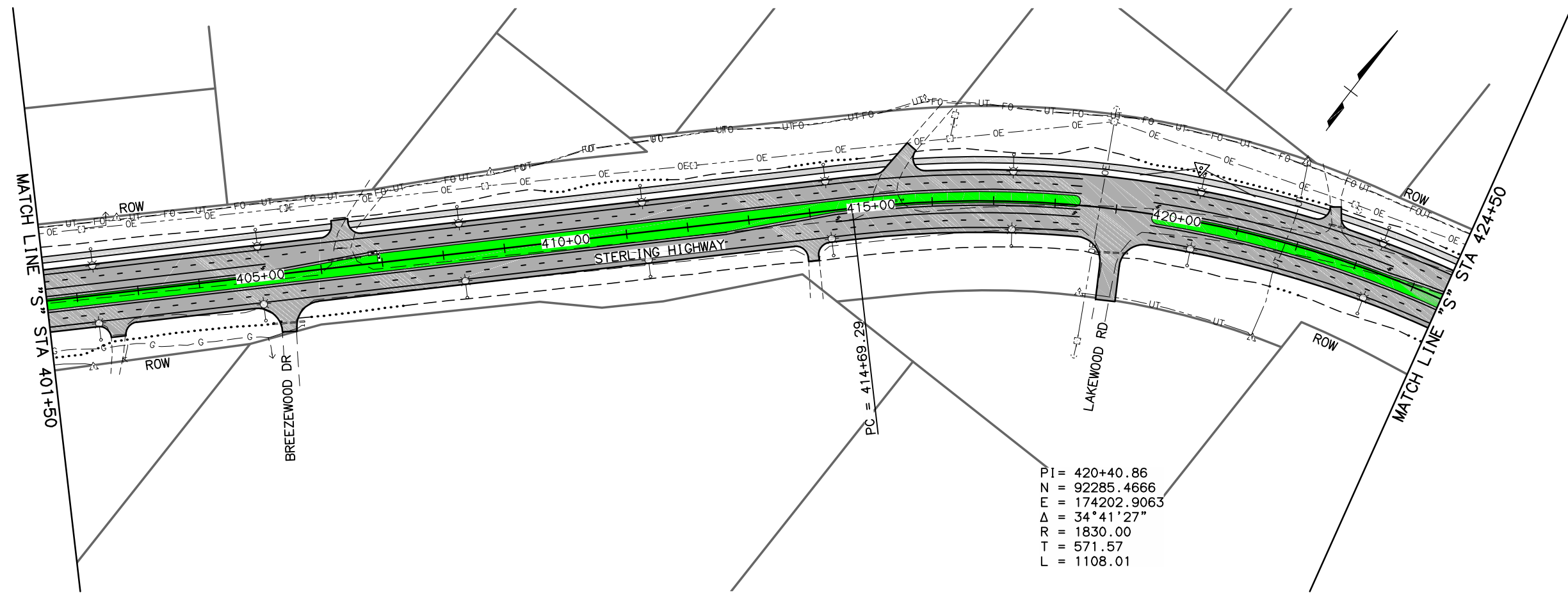
SHEET NO.	TOTAL SHEETS	
F18	F29	
STATE	YEAR	
ALASKA	2015	
PROJECT DESIGNATION		
54830		
ADDENDUM NO.		
ATTACHMENT NO.		
REVISIONS		
NO.	DATE	DESCRIPTION



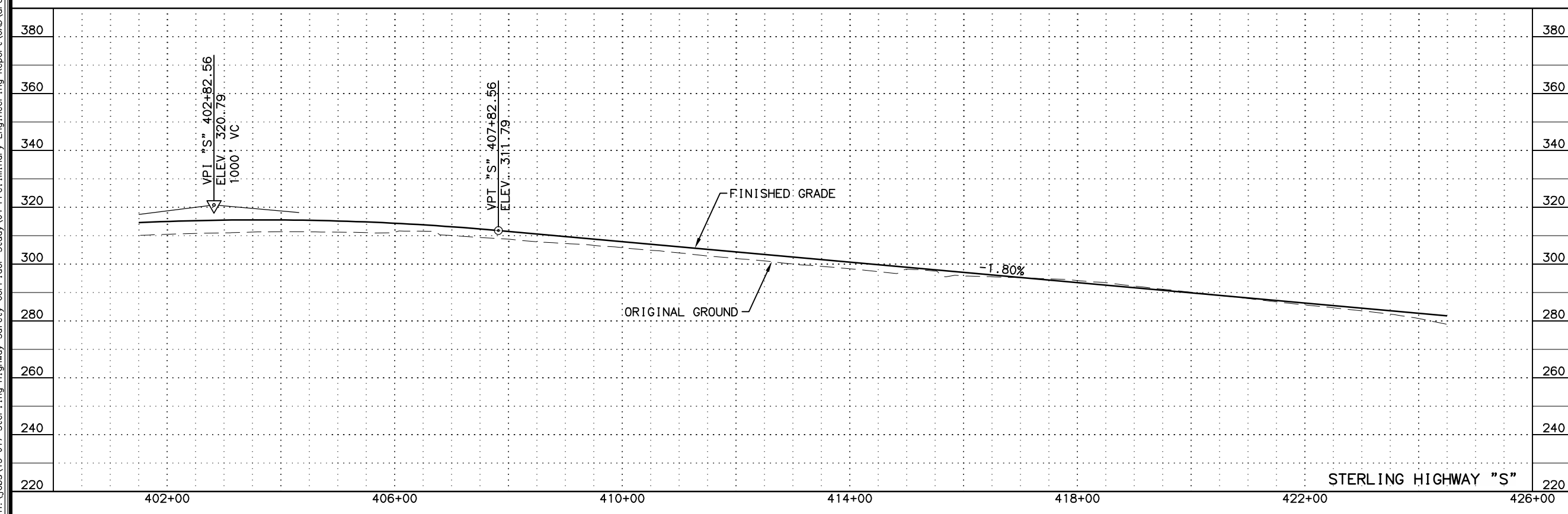
WORK IN PROGRESS
 This document represents current concepts as of (See date @ left border)

HATTENBURG DILLEY & LINNELL
 STATE OF ALASKA
 DEPARTMENT OF TRANSPORTATION
 AND PUBLIC FACILITIES
 STERLING HIGHWAY SAFETY CORRIDOR
 STERLING TO SOLDOTNA
 STERLING HIGHWAY "S"
 PLAN & PROFILE
 379+00 TO 401+50

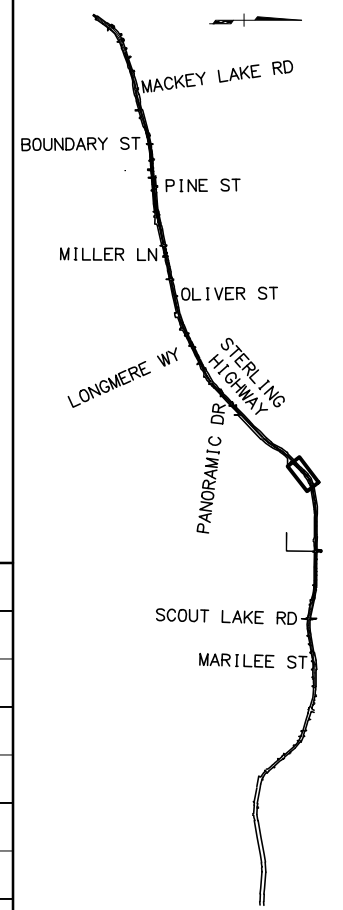
H:\Jobs\13-017 Sterling Highway Safety Corridor Study\04-Preliminary Engineering Report\CAD\Drawings\13017_04_F01-F26. 1=1, 02/17/15 at 10:36:56 AM CDB
 H:\Jobs\13-017 Sterling Highway Safety Corridor Study\04-Preliminary Engineering Report\CAD\Drawings\13017_04_F01-F26. 1=1, 02/17/15 at 10:36:56 AM CDB
 XREFS
 DESIGNED BY CAB
 CHECKED BY DRL
 DRAFTED BY CDB
 SCALE
 LAYOUT F11-F20
 DATE TIME
 DRAWING LOCATION
 H:\Jobs\13-017 Sterling Highway Safety Corridor Study\04-Preliminary Engineering Report\CAD\Drawings\13017_04_F01-F26. 1=1, 02/17/15 at 10:36:56 AM CDB



$PI = 420+40.86$
 $N = 92285.4666$
 $E = 174202.9063$
 $\Delta = 34^\circ 41' 27''$
 $R = 1830.00$
 $T = 571.57$
 $L = 1108.01$



SHEET NO.	TOTAL SHEETS	
F19	F29	
STATE	YEAR	
ALASKA	2015	
PROJECT DESIGNATION		
54830		
ADDENDUM NO.		
ATTACHMENT NO.		
REVISIONS		
NO.	DATE	DESCRIPTION



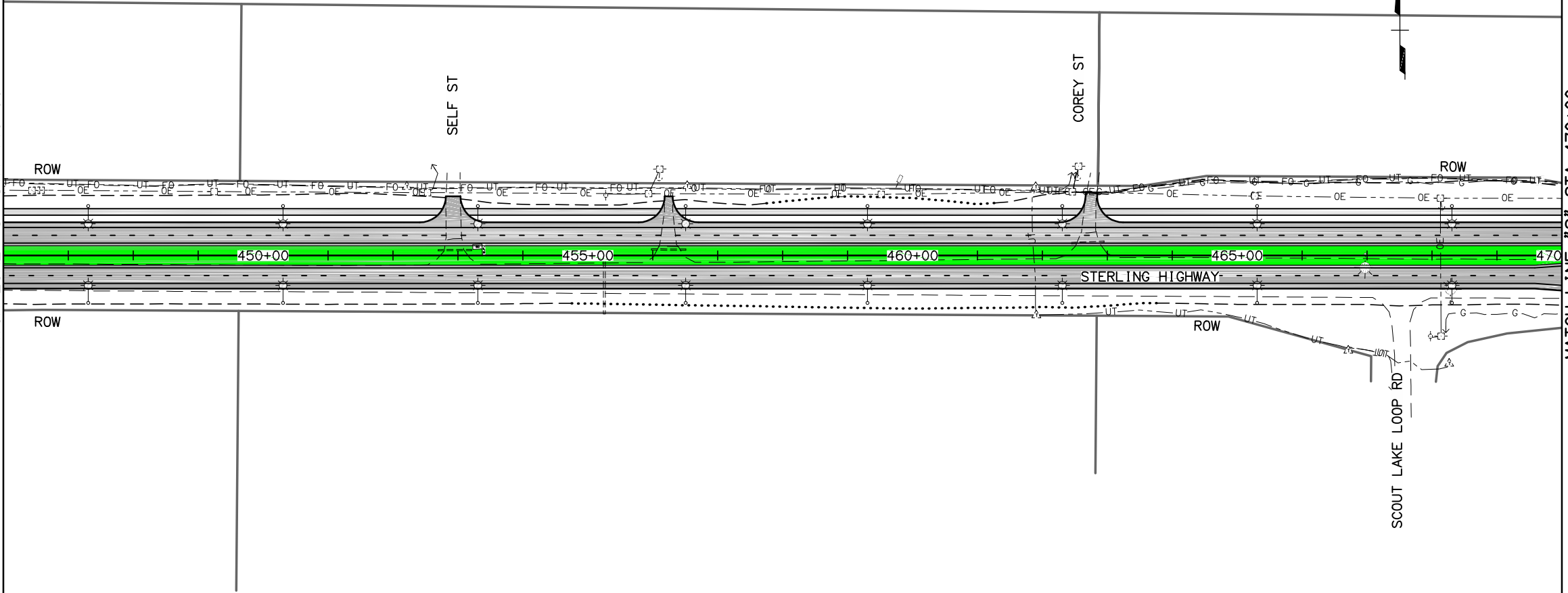
WORK IN PROGRESS
 This document represents current concepts as of (See date @ left border)

HATTENBURG DILLEY & LINNELL
 STATE OF ALASKA
 DEPARTMENT OF TRANSPORTATION AND PUBLIC FACILITIES
 STERLING HIGHWAY SAFETY CORRIDOR
 STERLING TO SOLDOTNA
 STERLING HIGHWAY "S"
 PLAN & PROFILE
 401+50 TO 424+50

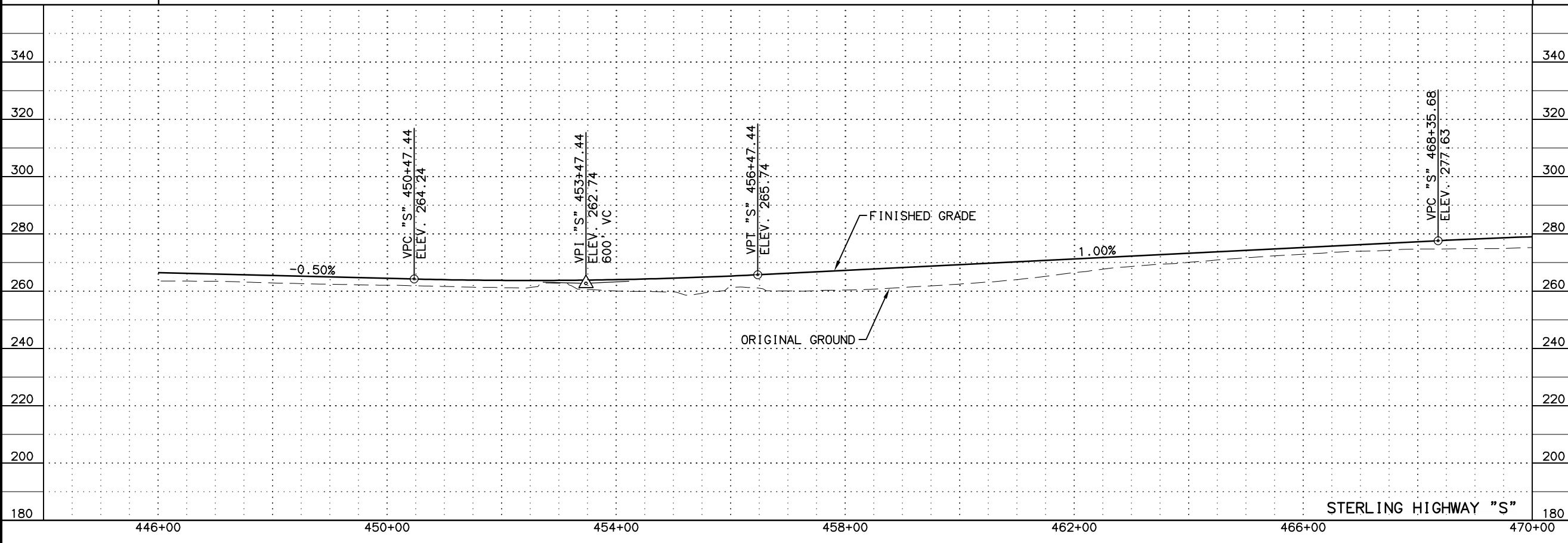
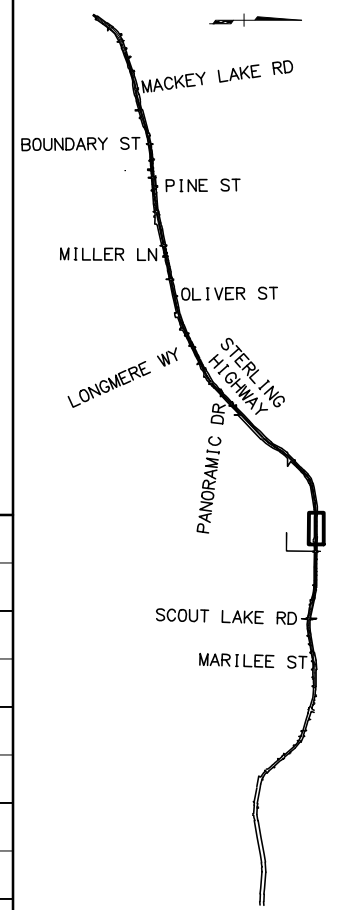
H:\Jobs\13-017 Sterling Highway Safety Corridor\04-Preliminary Engineering Report\CAD\Drawings\13017_04_F01-F26.1.dwg, 1=1, 02/17/15 at 10:36:44 AM CDB
 DESIGNED BY: CAB
 CHECKED BY: DRL
 DRAFTED BY: CDB
 XREFS
 SCALE
 LAYOUT: F21-F26
 DATE TIME: 02/17/15 at 10:36:44 AM CDB
 DRAWING LOCATION: H:\Jobs\13-017 Sterling Highway Safety Corridor\04-Preliminary Engineering Report\CAD\Drawings\13017_04_F01-F26.1.dwg

SHEET NO.	TOTAL SHEETS	
F21	F29	
STATE	YEAR	
ALASKA	2015	
PROJECT DESIGNATION		
54830		
ADDENDUM NO.		
ATTACHMENT NO.		
REVISIONS		
NO.	DATE	DESCRIPTION

MATCH LINE "S" STA 446+00



MATCH LINE "S" STA 470+00



WORK IN PROGRESS
 This document represents current concepts as of (See date @ left border)

HATTENBURG DILLEY & LINNELL

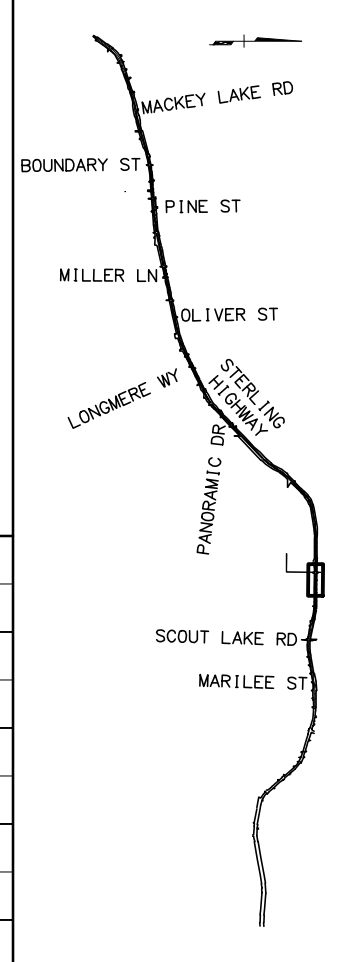
STATE OF ALASKA
 DEPARTMENT OF TRANSPORTATION
 AND PUBLIC FACILITIES

STERLING HIGHWAY SAFETY CORRIDOR
 STERLING TO SOLDOTNA

STERLING HIGHWAY "S"
 PLAN & PROFILE
 446+00 TO 470+00

H:\Jobs\13-017 Sterling Highway Safety Corridor\04-Preliminary Engineering Report\CAD\Drawings\13017_04_F01-F26.1=1.02/17/15 at 10:36:54 AM CDB
 DRAWING LOCATION
 H:\Jobs\13-017 Sterling Highway Safety Corridor\04-Preliminary Engineering Report\CAD\Drawings\13017_04_F01-F26.1=1.02/17/15 at 10:36:54 AM CDB
 DATE TIME
 02/17/15 at 10:36:54 AM CDB
 SCALE
 LAYOUT F21-F26
 XREFS
 DESIGNED BY CAB
 CHECKED BY DRL
 DRAFTED BY CDB

SHEET NO.	TOTAL SHEETS	
F22	F29	
STATE	YEAR	
ALASKA	2015	
PROJECT DESIGNATION		
54830		
ADDENDUM NO.		
ATTACHMENT NO.		
REVISIONS		
NO.	DATE	DESCRIPTION



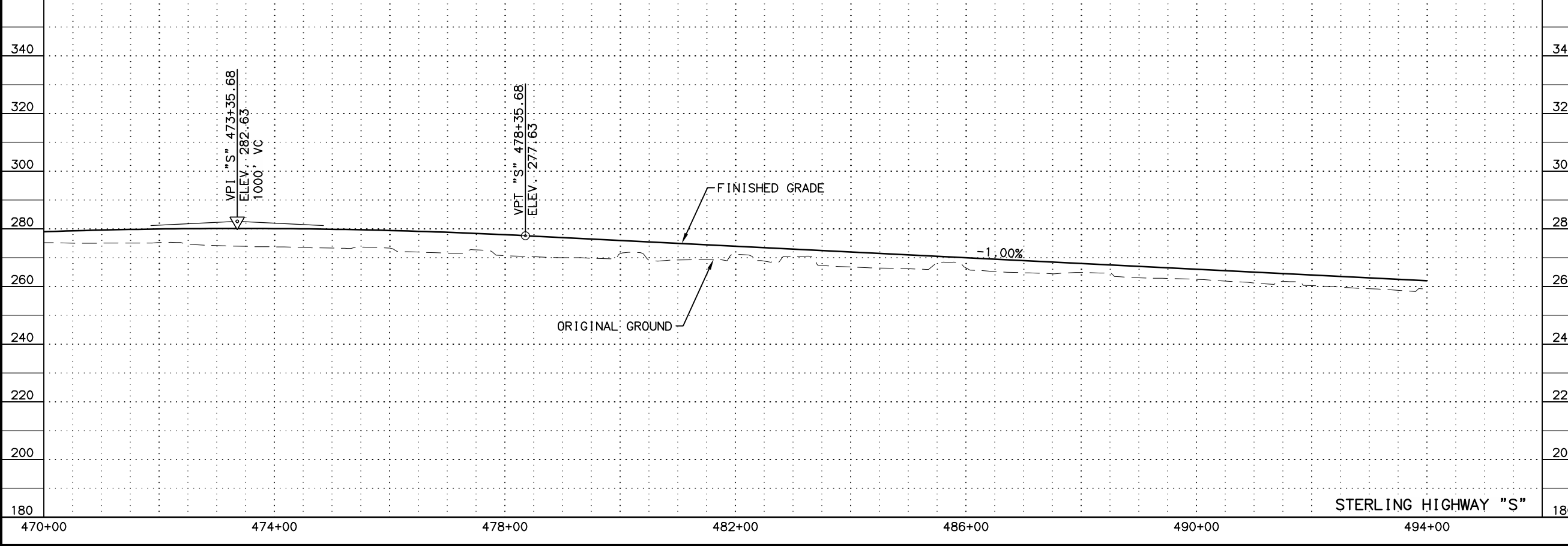
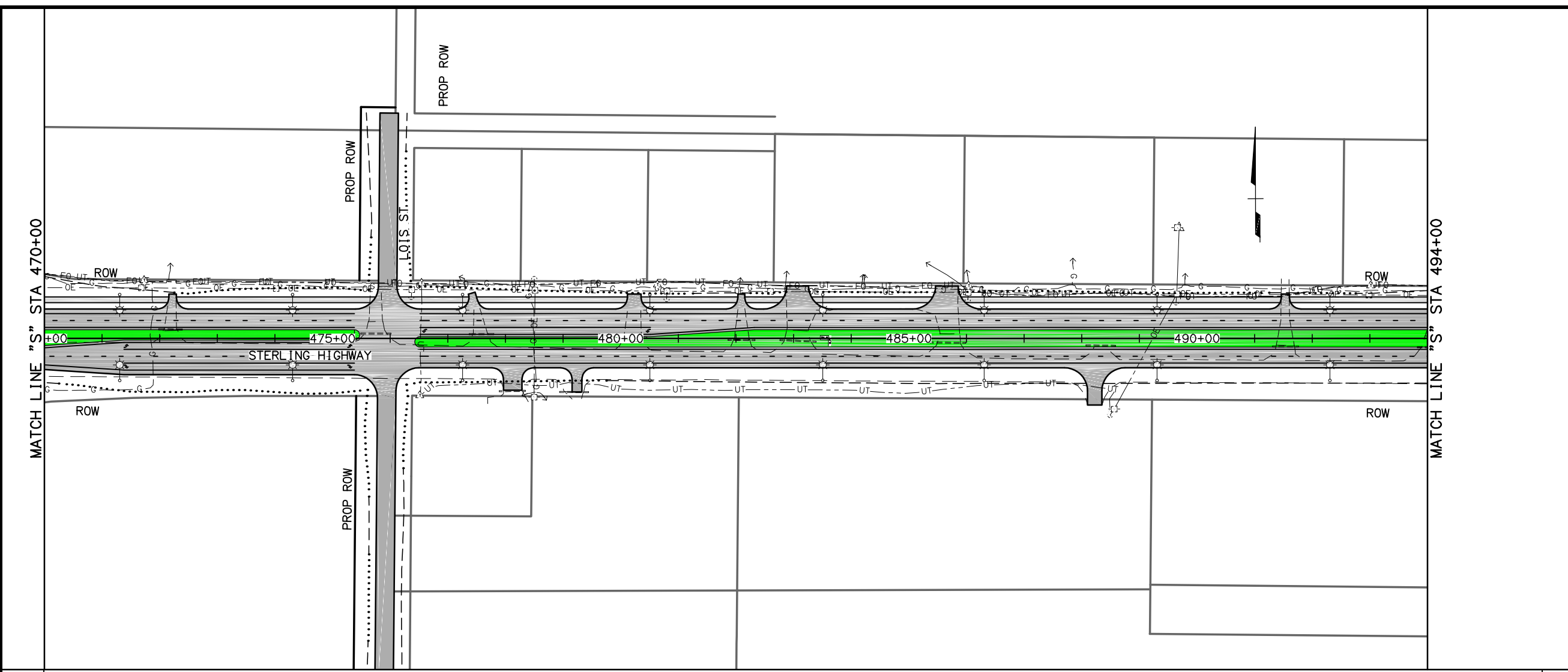
WORK IN PROGRESS
 This document represents current concepts as of (See date @ left border)

HATTENBURG DILLEY & LINNELL

STATE OF ALASKA
 DEPARTMENT OF TRANSPORTATION AND PUBLIC FACILITIES

STERLING HIGHWAY SAFETY CORRIDOR
 STERLING TO SOLDOTNA

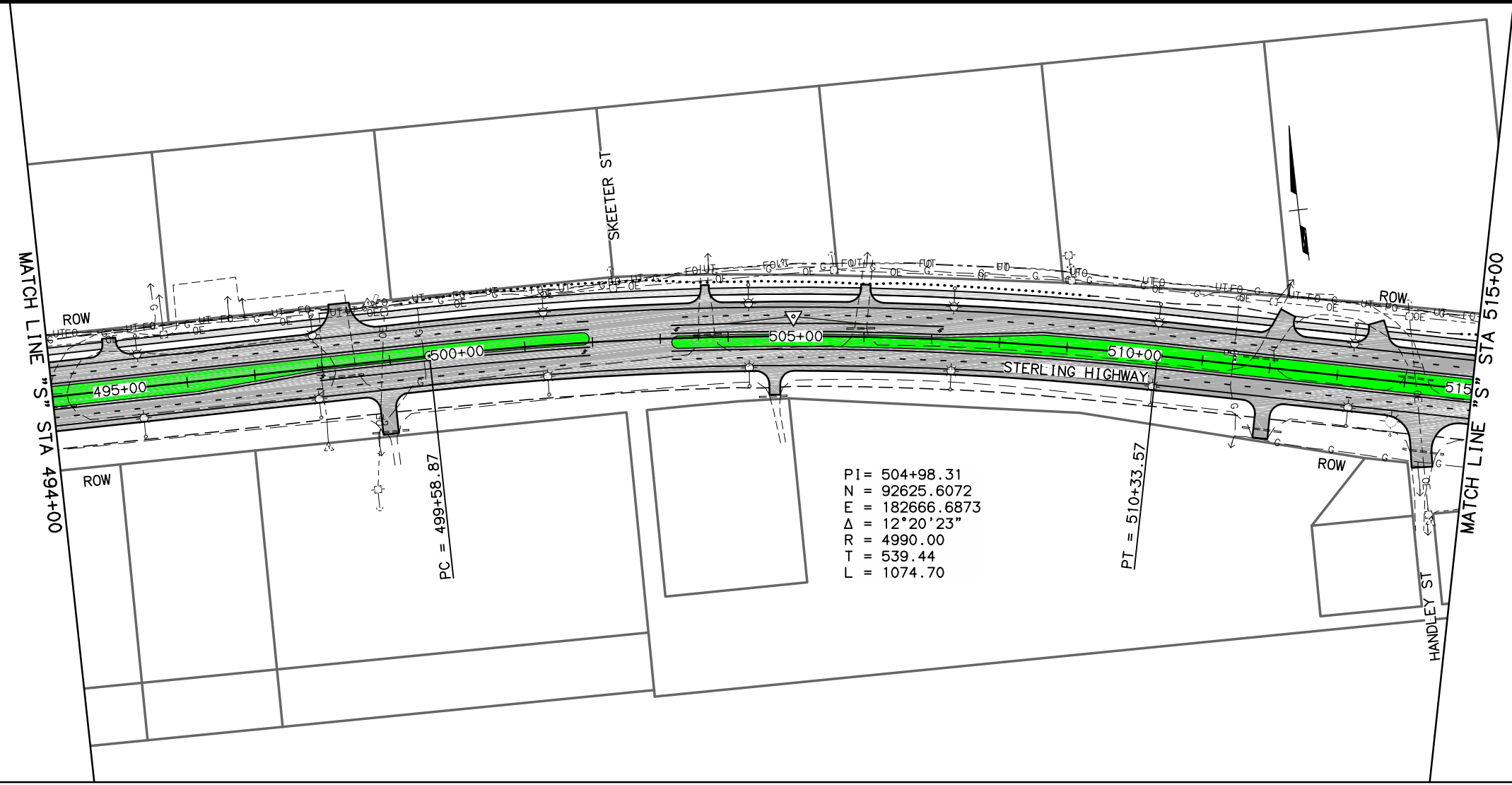
STERLING HIGHWAY "S"
 PLAN & PROFILE
 470+00 TO 494+00



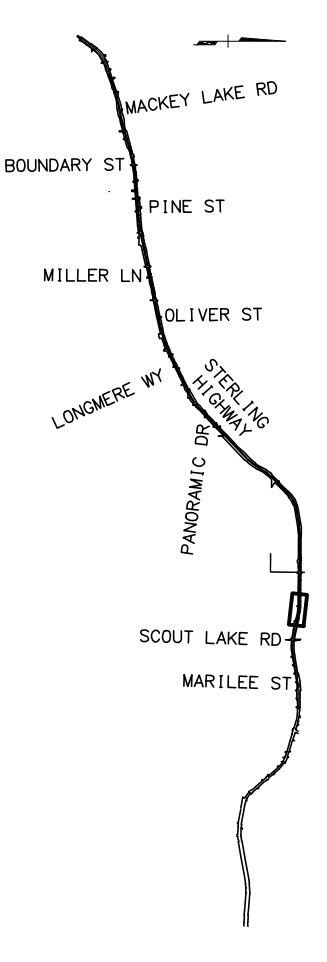
470+00 474+00 478+00 482+00 486+00 490+00 494+00

STERLING HIGHWAY "S"

H:\Jobs\13-017 Sterling Highway Safety Corridor Study\04-Preliminary Engineering Report\CAD\Drawings\13017_04_F01-F26.1.dwg, 1:1, 02/17/15 at 10:35:44 AM CDB
 XREFS SCALE LAYOUT DATE TIME F21-F26
 DESIGNED BY CAB CHECKED BY DPL
 DRAWN BY DPL DRAFTED BY CDB



SHEET NO.	TOTAL SHEETS	
F23	F29	
STATE	YEAR	
ALASKA	2015	
PROJECT DESIGNATION		
54830		
ADDENDUM NO.		
ATTACHMENT NO.		
REVISIONS		
NO.	DATE	DESCRIPTION

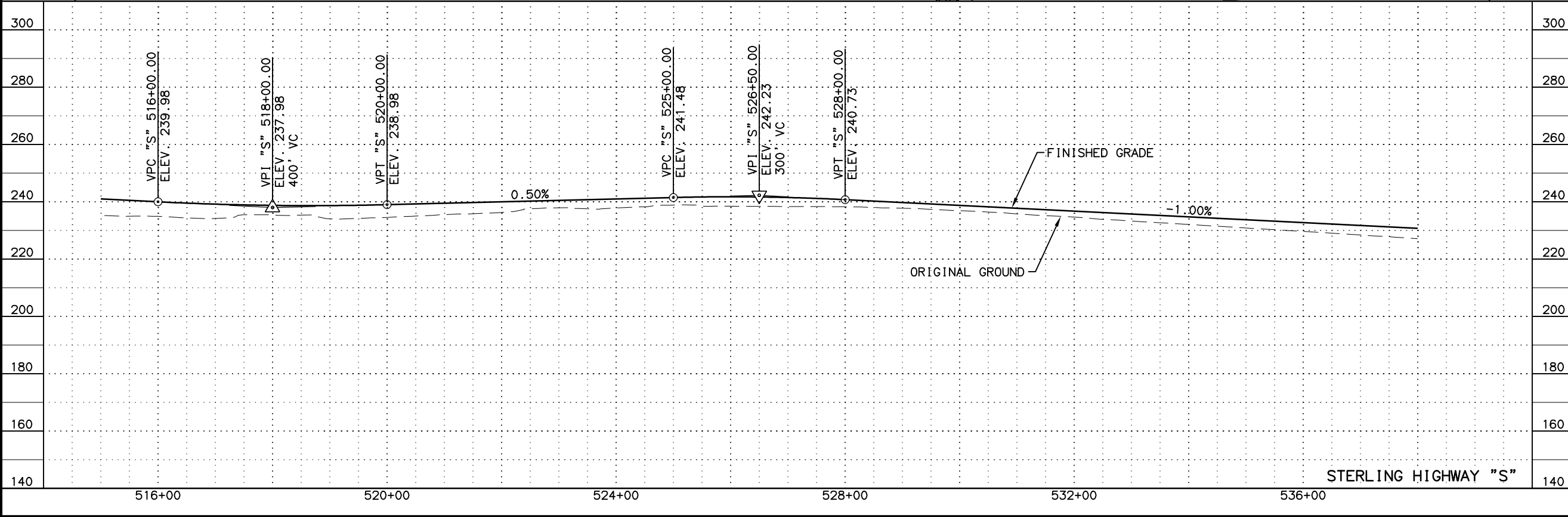
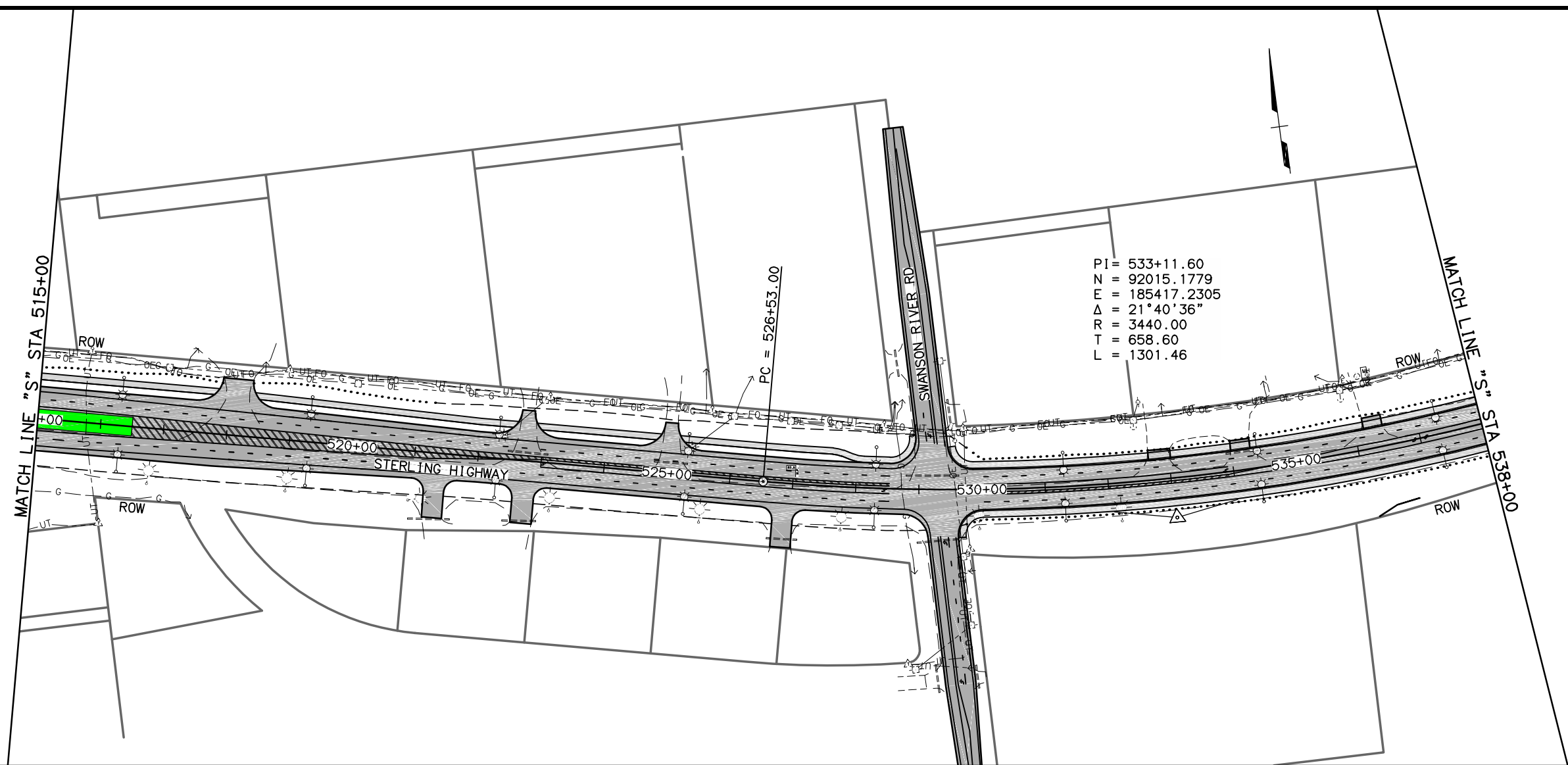


WORK IN PROGRESS
 This document represents current concepts as of [] (See date @ left border)

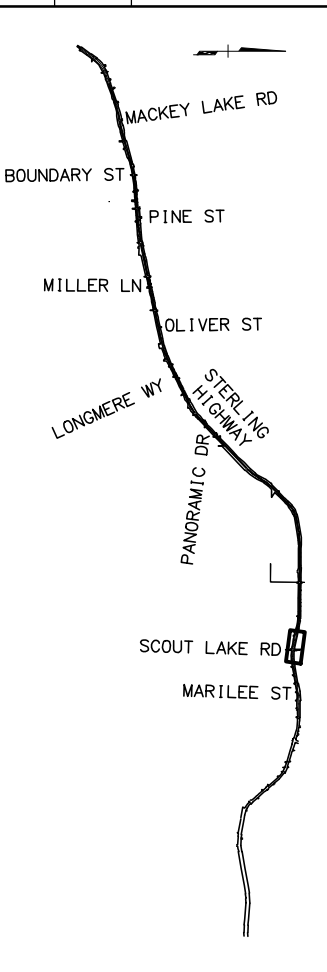
HATTENBURG DILLEY & LINNELL

STATE OF ALASKA
 DEPARTMENT OF TRANSPORTATION
 AND PUBLIC FACILITIES
 STERLING HIGHWAY SAFETY CORRIDOR
 STERLING TO SOLDOTNA
 STERLING HIGHWAY "S"
 PLAN & PROFILE
 494+00 TO 515+00

H:\Jobs\13-017 Sterling Highway Safety Corridor\Study\04-Preliminary Engineering Report\CAD\Drawings\13017_04_F01-F26. 1=1, 02/17/15 at 10:35:44 AM CDB
 DRAWING LOCATION
 H:\Jobs\13-017 Sterling Highway Safety Corridor\Study\04-Preliminary Engineering Report\CAD\Drawings\13017_04_F01-F26
 DATE TIME
 02/17/15 at 10:35:44 AM CDB
 LAYOUT SCALE
 F21-F26
 DESIGNED BY CAB
 CHECKED BY DPL
 DRAFTED BY CDB



SHEET NO.	TOTAL SHEETS	
F24	F29	
STATE	YEAR	
ALASKA	2015	
PROJECT DESIGNATION		
54830		
ADDENDUM NO.		
ATTACHMENT NO.		
REVISIONS		
NO.	DATE	DESCRIPTION



WORK IN PROGRESS
 This document represents current concepts as of (See date @ left border)

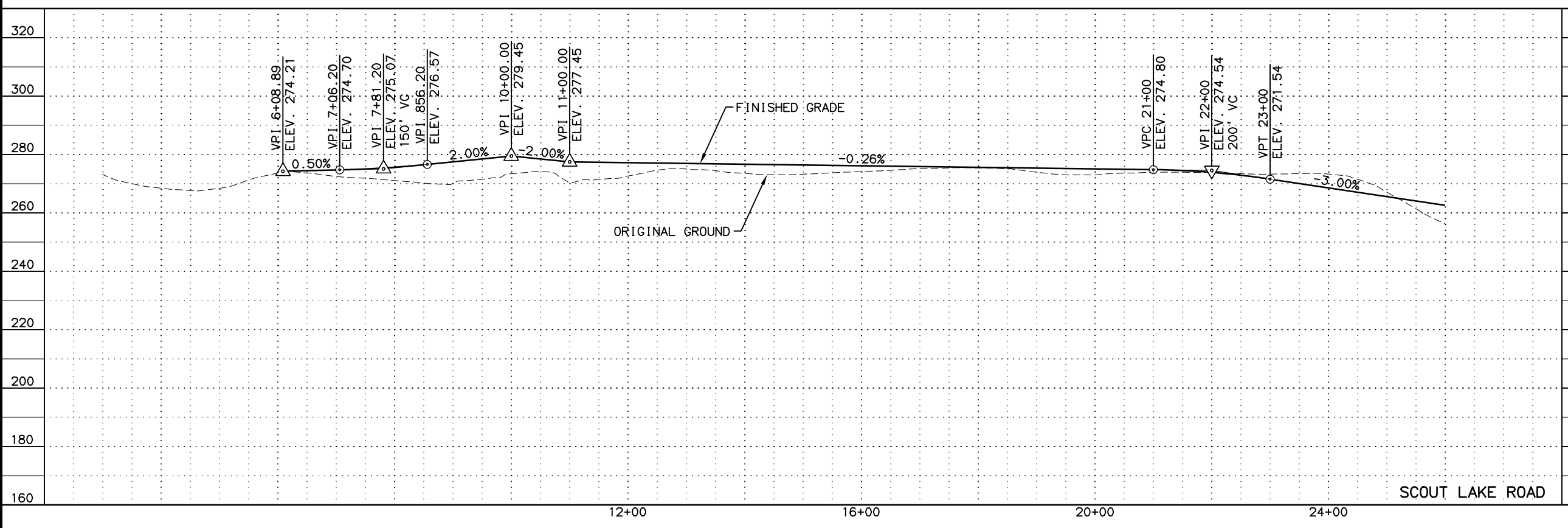
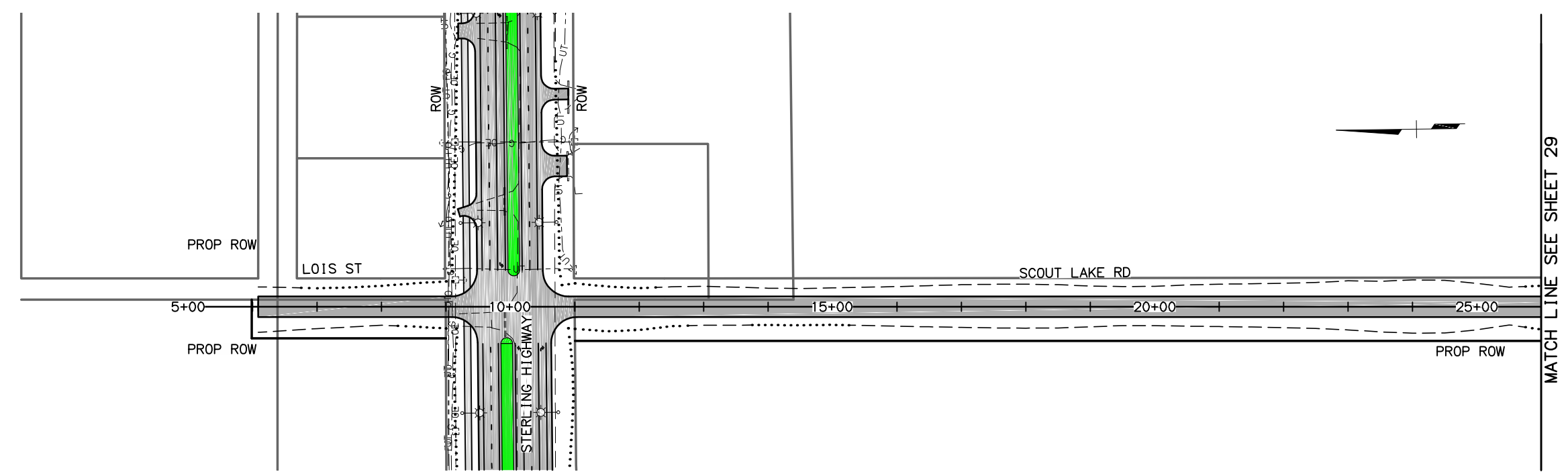
HATTENBURG DILLEY & LINNELL

STATE OF ALASKA
 DEPARTMENT OF TRANSPORTATION AND PUBLIC FACILITIES

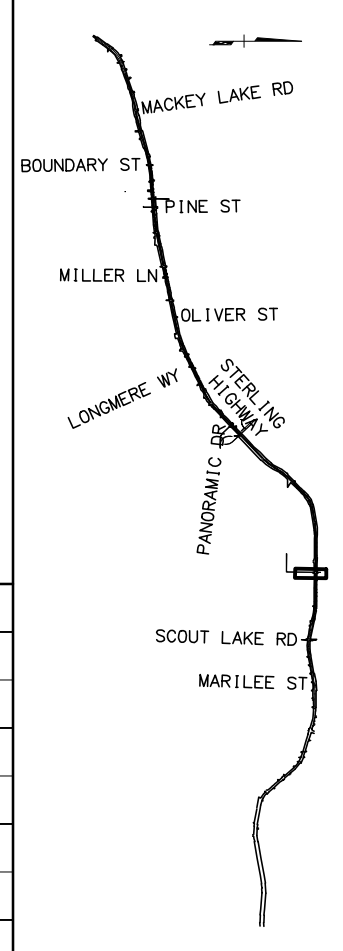
STERLING HIGHWAY SAFETY CORRIDOR
 STERLING TO SOLDOTNA

STERLING HIGHWAY "S"
 PLAN & PROFILE
 515+00 TO 538+00

H:\Jobs\13-017 Sterling Highway Safety Corridor Study\04-Preliminary Engineering Report\CAD\Drawings\13017_04_F27-F39_1=1_02/17/15 at 1:56:59 PM CDB
 H:\Jobs\13-017 Sterling Highway Safety Corridor Study\04-Preliminary Engineering Report\CAD\Drawings\13017_04_F27-F39_1=1_02/17/15 at 1:56:59 PM CDB
 DATE TIME 02/17/15 1:56:59 PM
 LAYOUT SCALE F27-F39
 DESIGNED BY CAB
 CHECKED BY DPL
 DRAFTED BY CDB



SHEET NO.	TOTAL SHEETS	
F28	F29	
STATE	YEAR	
ALASKA	2015	
PROJECT DESIGNATION		
54830		
ADDENDUM NO.		
ATTACHMENT NO.		
REVISIONS		
NO.	DATE	DESCRIPTION

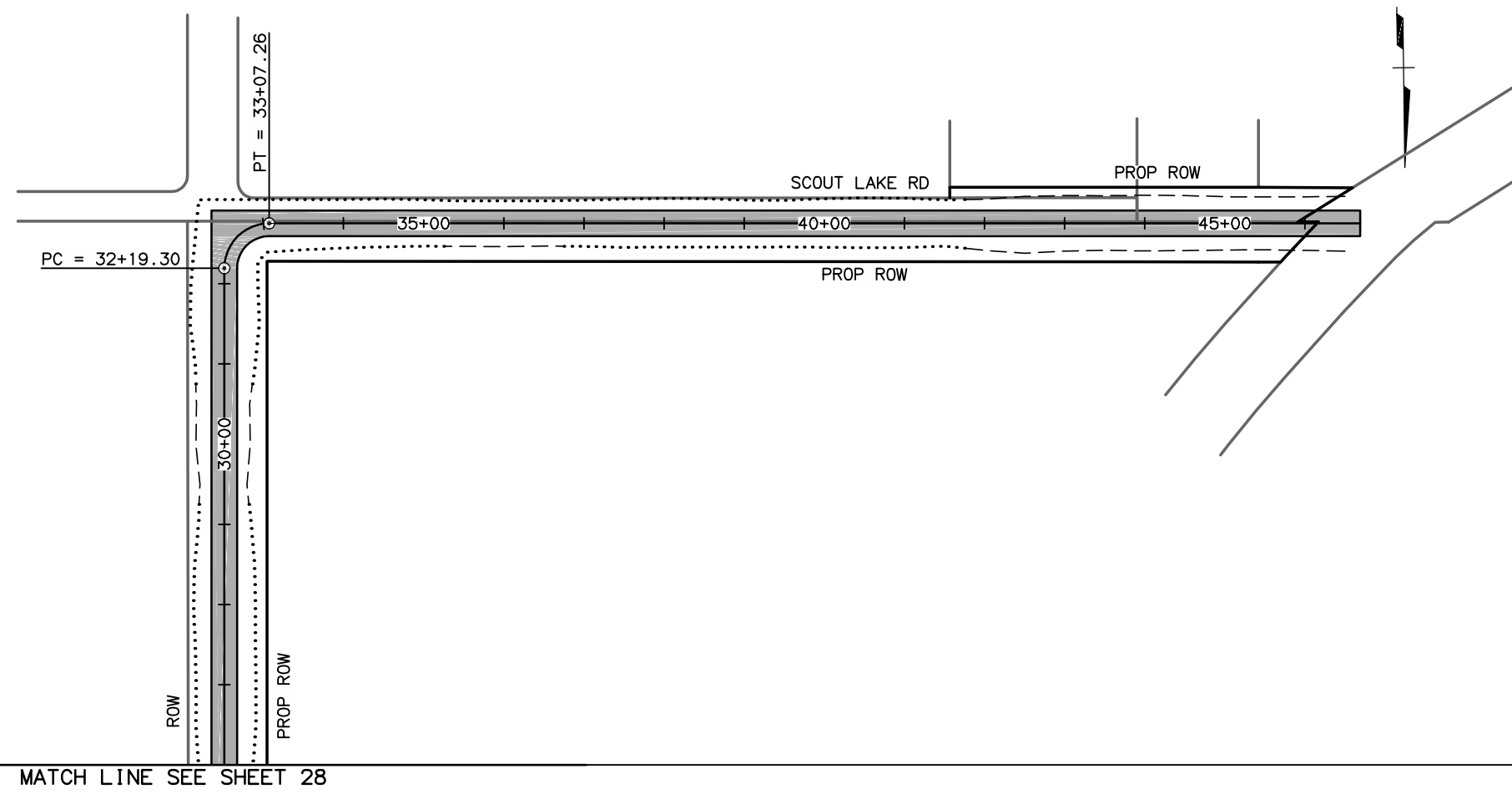


WORK IN PROGRESS
 This document represents current concepts as of (See date @ left border)

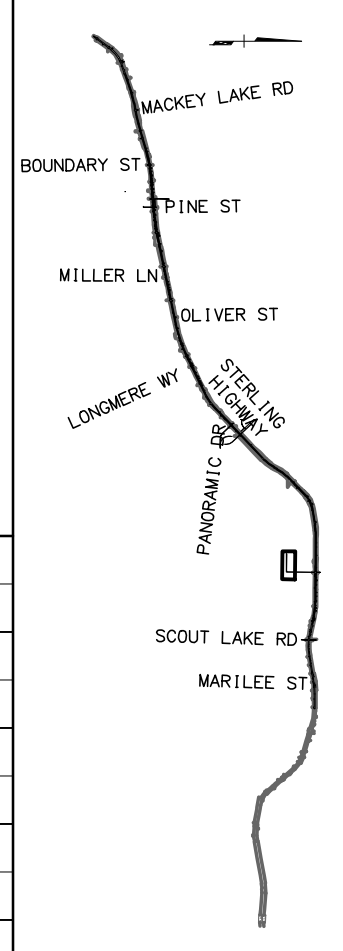
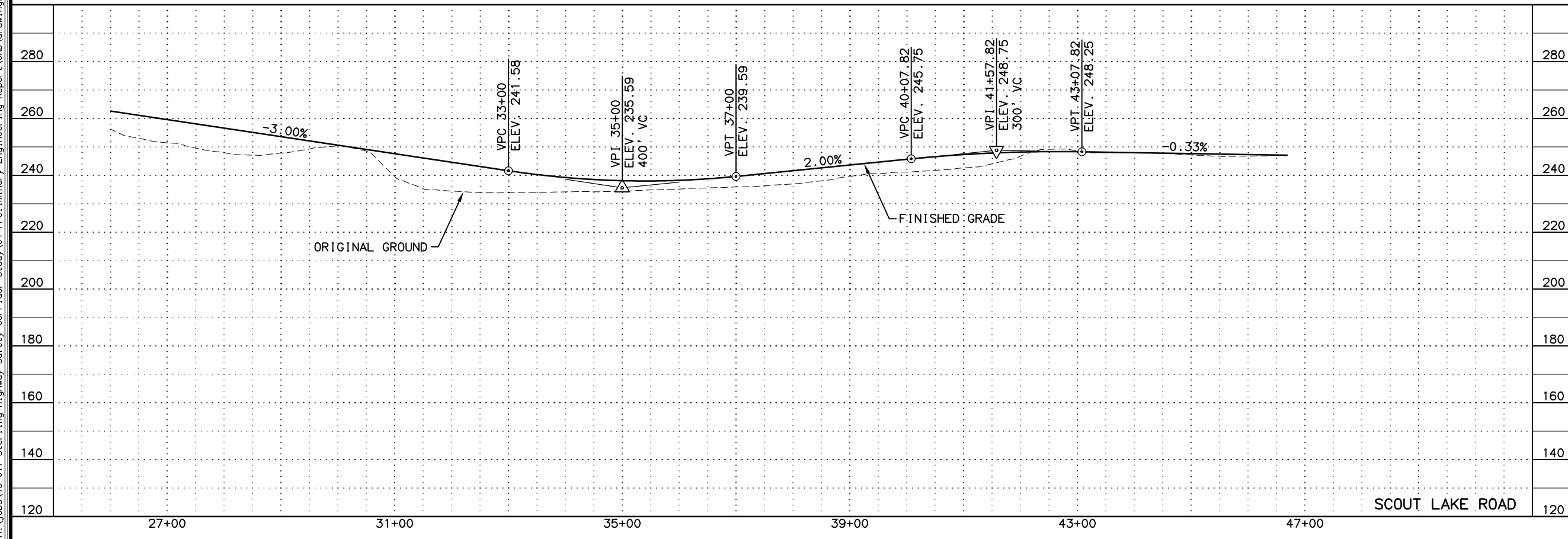
HATTENBURG DILLEY & LINNELL
 STATE OF ALASKA
 DEPARTMENT OF TRANSPORTATION AND PUBLIC FACILITIES
 STERLING HIGHWAY SAFETY CORRIDOR
 STERLING TO SOLDOTNA
 SCOUT LAKE ROAD
 PLAN & PROFILE
 3+00 TO 26+00

H:\Jobs\13-017 Sterling Highway Safety Corridor\Study\04-Preliminary Engineering Report\CAD\Drawings\13017_04_F27-F39_1=1_02/17/15 at 1:36:59 PM CDB
 DRAWING LOCATION
 H:\Jobs\13-017 Sterling Highway Safety Corridor\Study\04-Preliminary Engineering Report\CAD\Drawings\13017_04_F27-F39_1=1_02/17/15 at 1:36:59 PM CDB
 DATE TIME
 02/17/15 at 1:36:59 PM CDB
 LAYOUT SCALE
 F27-F39
 XREFS
 DESIGNED BY CAB
 CHECKED BY DRL
 DRAFTED BY CDB

SHEET NO.	TOTAL SHEETS	
F29	F29	
STATE	YEAR	
ALASKA	2015	
PROJECT DESIGNATION		
54830		
ADDENDUM NO.		
ATTACHMENT NO.		
REVISIONS		
NO.	DATE	DESCRIPTION



MATCH LINE SEE SHEET 28



WORK IN PROGRESS
 This document represents current concepts as of (See date @ left border)

HATTENBURG DILLEY & LINNELL
 STATE OF ALASKA
 DEPARTMENT OF TRANSPORTATION AND PUBLIC FACILITIES
 STERLING HIGHWAY SAFETY CORRIDOR
 STERLING TO SOLDOTNA
 SCOUT LAKE ROAD
 PLAN & PROFILE
 26+00 TO 46+49.86