








# Tongass Narrows Primary Waterway Uses

- Waterway Uses**
-  Cruise Ship Anchorage and Tender Operations
  -  Airport Ferry Crossing
  -  Fishing Vessel Anchorage
  -  Sailboat Regatta Zone
  -  Kayak Crossing Zone
- Roads  
 — Docks  
 Water Bodies  
 Streams

Note: Seaplane zones can be seen on Figure 3.10 and 3.12 .

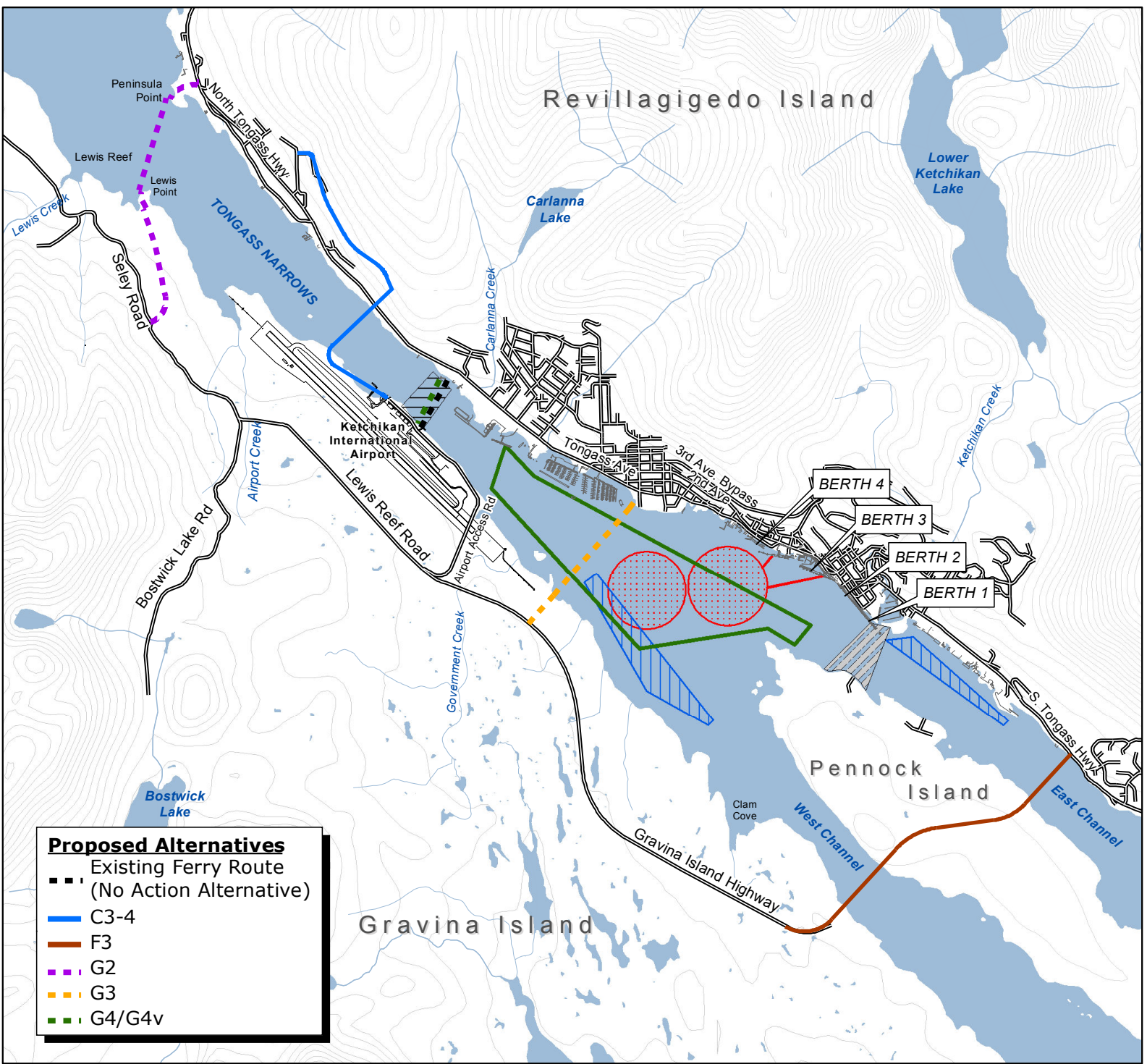
Source: U.S. Coast Guard, *Tongass Narrows Voluntary Waterway Guide*, April 2012.



Date: October 10, 2012  
 Projection: Alaska State Plane Zone 1, NAD 27  
 Author: HDR Alaska, Inc.  
 Sources: USCG; Borough; HDR Alaska, Inc.



**Figure 3.13**



- Proposed Alternatives**
- Existing Ferry Route
  - (No Action Alternative)
  - C3-4
  - F3
  - G2
  - G3
  - G4/G4v