








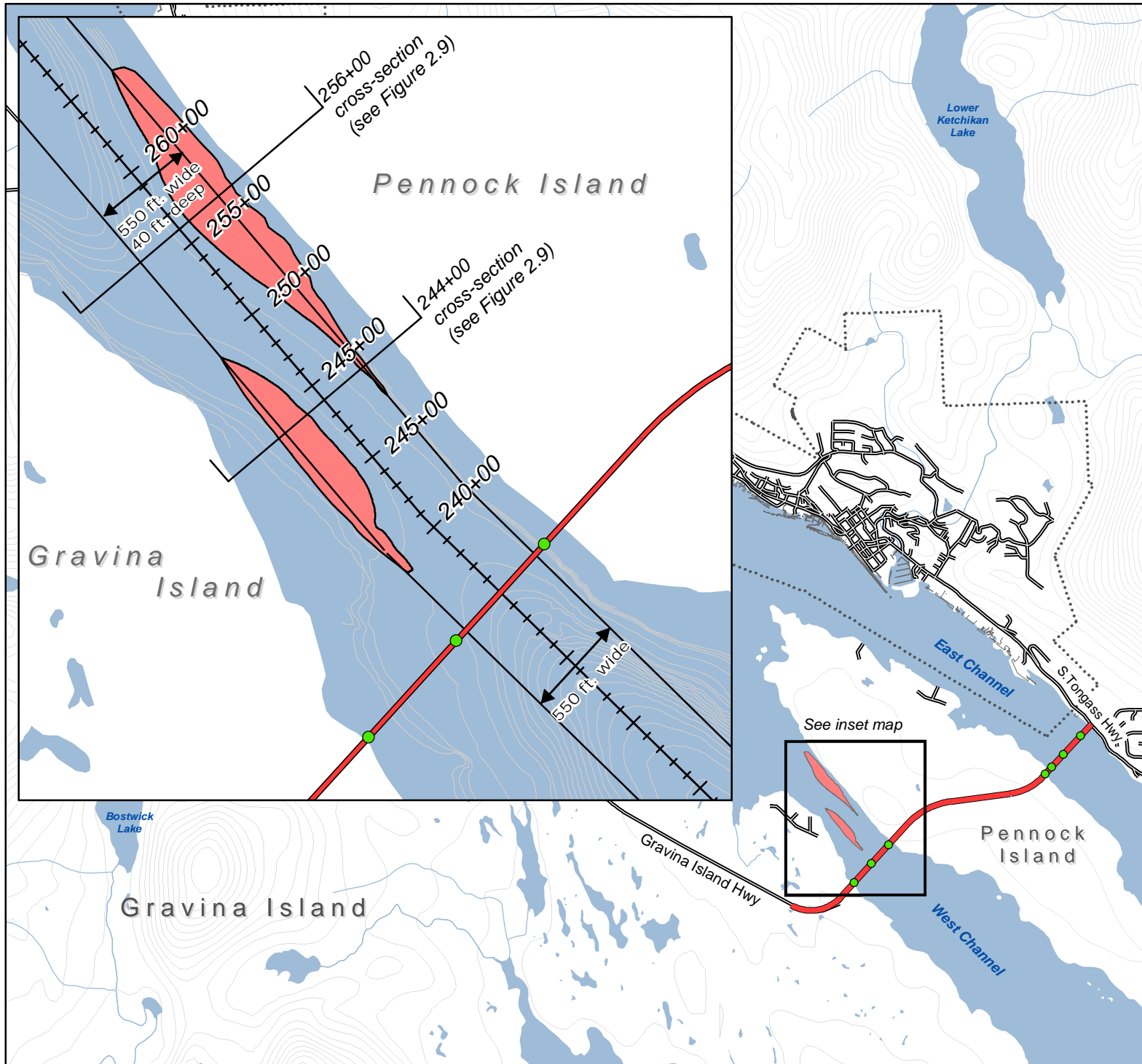


Alternative F3: West Channel Widening

-  F3
-  F3 Pier Locations
-  Area of Proposed Dredging
-  Proposed Cruise Ship Trackline
-  Roads
-  Docks
-  City Boundary
-  Water Bodies
-  Streams



Date: March 9, 2012
 Projection: Alaska State Plane Zone 1, NAD 27
 Author: HDR Alaska, Inc.
 Sources: KGB; HDR Alaska, Inc.



Figure 2.8